

**+NOTICE!!**

**These documents have been scanned!**

**Do not place un-scanned documents beneath this notice!**

**Do not remove this notice from this file!**

GPO Jacket No. 560-102  
Print Order 61540  
Rise Business Services, LLC  
Job=AZ15 8/2/2019



Box Number= AZ15191



Claim Begin-End: AMC304305-AMC304307

**1 Initial Receipt**



AZ15191-2

AMC304200-AMC308091



UNITED STATES  
DEPARTMENT OF THE INTERIOR  
BUREAU OF LAND MANAGEMENT

RECEIPT AND ACCOUNTING ADVICE

NO. 1681779

BF/AZ 05/14/90

Subject: MINING CLAIMS (3)  
PICKEM UP I, II, & III

1 8 12 30.00

Applicant: DONALD DONEGAN, ET AL  
P.O. BOX 444  
BRIDGEPORT, NY 13030

*ON Computer 5-21-90*  
*Y*

Remitter: SAME - CASH

Assignor:

LEASE MANAGEMENT DATA  NEW  UPDATE  PAYMENT

ORIGINAL SERIAL NO.	ASG.	TYPE	ST.	CTY.	FUND SYMBOL	ACRES/UNITS	RATE
AMC 304305-304307							

AMOUNT	ANV. DATE	EXP. DATE	BILL CYC.	S/C	DISTRICT	NEXT BILL	MISC. DATA	U of M	ACTUAL UNITS
							<i>all 3 claims</i>		

ASSIGNMENT SERIAL NO.	ASG.	TYPE	ST.	CTY.	FUND SYMBOL	ACRES/UNITS	RATE

AMOUNT	ANV. DATE	EXP. DATE	BILL CYC.	S/C	DISTRICT	NEXT BILL	MISC. DATA	U of M	ACTUAL UNITS

APPLY REMITTANCE

ACTION	FUND SYMBOL	CTY.	AMOUNT
FILING FEE			
RENTAL			
UNEARNED			
REFUND			
TOTAL			
AMOUNT DUE			

Remarks:

BY: \_\_\_\_\_ DATE: \_\_\_\_\_

Lease in Escrow?  
 KGS? Of Interest?  
 Auto Escalates? Operating Rights?  
 Auto Renew? Operator  
 Bond Filed?

**FOR MMS USE ONLY**

BILLEE	FOREST REFUGE
NUMBER	
OCS SECTION	
CODE	



**NOTICE!!**

**These documents have been scanned!**

**Do not place un-scanned documents beneath this notice!**

**Do not remove this notice from this file!**

GPO Jacket No. 560-102  
Print Order 61540  
Rise Business Services, LLC  
Job=AZ15 8/2/2019



Box Number= AZ15191



Claim Begin-End: AMC304305-AMC304307

**2 Correspondence**



AZ15191-2

AMC304200-AMC308091



Is your RETURN ADDRESS completed on the reverse side?

**SENDER:**

- Complete items 1  2 for additional services.
- Complete items 3,  & b.
- Print your name and address on the reverse of this form so that we can return this card to you.
- Attach this form to the front of the mailpiece, or on the back if space does not permit.
- Write "Return Receipt Requested" on the mailpiece below the article number.
- The Return Receipt will show to whom the article was delivered and the date delivered.

I also wish to receive the following services (for an extra fee):

1.  Addressee's Address
2.  Restricted Delivery

Consult postmaster for fee.

3. Article Addressed to:  
 Don Donegan *304305*  
 box 216  
 Congress Az. 85332  
*Thank you guys*  
*Don Donegan*

4a. Article Number  
*763768*

4b. Service Type

Registered  Insured

Certified  COD

Express Mail  Return Receipt for Merchandise

7. Date of Delivery

5. Signature (Addressee)

8. Addressee's Address (Only if requested and fee is paid)


6. Signature (Agent)

Thank you for using Return Receipt Service.



UNITED STATES POSTAL SERVICE

Official Business



PENALTY FOR PRIVATE  
USE TO AVOID PAYMENT  
OF POSTAGE, \$300



Print your name, address and ZIP Code here

• ACCOUNTS WGG 923 08-31-94 •

**Bureau of Land Management**

**Arizona State Office**

**P. O. Box 16563**

**Phoenix, Arizona 85011**





3833(923)JH  
AMC 304305

August 17, 1994

CERTIFIED MAIL - RETURN RECEIPT REQUESTED

Don Donegan  
P.O. Box 216  
Congress, AZ 85332

PICKEM UP 1-3  
AMC 304305-304307

Enclosed are your amended location notices for the PICKEM UP 1-3 mining claims.

Each amended notice of location must be accompanied by a service charge of \$5.00.

These amendments purport to add a name to the title of the mining claims. An amendment is not the proper vehicle for accomplishing this.

To add or delete names from the title to a mining claim the owner or owners of record must prepare and file a deed conveying what ever portions of their interest they wish to vest in the additional owner. The BLM can only accept an instrument which operates under state law to transfer title.

The service fee for filing an instrument transferring the interest in a mining claim is \$5.00 per claim.

Additionally, on or before August 31, 1994 you must either pay the \$100 maintenance fee or file a certified statement to obtain a waiver from payment of the maintenance fee to hold the claim for the assessment year beginning September 1, 1994. Failure to pay the fee or obtain the waiver will result in your claims being forfeited.

If we may be of further assistance, please do not hesitate to contact us at (602) 650-0528.

  
James A. Hutchison  
Supervisor, Public Services  
Section

Enclosures

- 1 - 3 Amended Location Notices
- 2 - Waiver form 3830-2
- 3 - Maintenance fee form

JHUTCHISON:jh:08/17/94:DONEGAN.LTR



204305

UNITED STATES  
DEPARTMENT OF THE INTERIOR

BUREAU OF LAND MANAGEMENT  
ARIZONA STATE OFFICE  
3707 N. 7TH STREET  
P.O. BOX 16563  
PHOENIX, ARIZONA 85011


OFFICIAL BUSINESS  
PENALTY FOR PRIVATE USE, \$300

AN EQUAL OPPORTUNITY EMPLOYER



THESE PAPERS ARE NOT MINE

LEE-711



PHOENIX, ARIZONA  
AUG 30 1994  
RECEIVED  
BUREAU OF LAND MANAGEMENT



**NOTICE!!**

**These documents have been scanned!**

**Do not place un-scanned documents beneath this notice!**

**Do not remove this notice from this file!**

GPO Jacket No. 560-102  
Print Order 61540  
Rise Business Services, LLC  
Job=AZ15 8/2/2019



Box Number= AZ15191



Claim Begin-End: AMC304305-AMC304307

**3 Transfers**



AZ15191-2

AMC304200-AMC308091



When Recorded, Mail to:

Ernest L. Leschner  
48820 N US Hwy 60  
Marriestown, AZ 85342

348177

204305

3112464 BK 3632 PG 699

Yavapai County  
Patsy Jenney-Colon, Recorder  
01/21/1999 10:29A PAGE 1 OF 1  
ERNEST L LESCHNER  
RECORDING FEE 5.00  
SURCHARGE 4.00  
POSTAGE 1.00

QUIT CLAIM DEED

For the consideration of Ten and No/100 Dollars, and other valuable considerations, I or we,

Donald + Dorothy Donegan  
7040 Toots Turnout  
Kirkland, AZ 86332

A-6

PHOENIX, ARIZONA

1999 JAN 21 P 1:4

RECEIVED  
D.L.M. AZ STATE OFFICE

hereby Quit Claim to

Ernest L. Leschner  
48820 N US Hwy 60  
Marriestown, AZ 85342

and

Orlando Carroccia  
32848 W Jones Rd  
Wickenburg, AZ 85390

all right, title, or interest in the following described real property situate in Yavapai County, State of Arizona:

Mining claims - Placer "Pickem up Again"

1) Amc # 348177 - 40 acre parcel - 10 N 5 West section 24  
North east corner of South West 1/4 sec 24

2) Lode Claims - Amc 304305 Pickem up I  
- Amc 304306 Pickem up II  
- Amc 304307 Pickem up III

Dated this \_\_\_\_\_ day of \_\_\_\_\_, 19\_\_\_\_ 10 N 5W Sec 24 NE corner  
of SW 1/4 - Sec 24

Donald Donegan

Ernest L. Leschner

Dorothy Donegan


Orlando M. Carroccia

STATE OF ARIZONA }  
County of Yavapai } ss.

ENTERED INTO COMPUTER

JAN 27 1999

This instrument was acknowledged and executed before me this 21 day of Jan, 1999,  
by Donald & Dorothy Donegan and Ernest L. Leschner & Orlando Carroccia



Louise Reichard  
Notary Public

VERIFIED

JAN 27 1999

My Commission Expires  
1-31-2002

UNITED STATES  
DEPARTMENT OF THE INTERIOR  
BUREAU OF LAND MANAGEMENT

RECEIPT AND ACCOUNTING ADVICE

NO. 2443988

Subject: [Faint text]

Applicant: [Faint text]

Remitter: [Faint text]

Assignor:

LEASE MANAGEMENT DATA										
<input type="checkbox"/> NEW <input type="checkbox"/> UPDATE <input type="checkbox"/> PAYMENT										
ORIGINAL SERIAL NO.	ASG.	TYPE	ST.	CTY.	FUND SYMBOL			ACRES/UNITS	RATE	
[Faint]										
AMOUNT	ANV. DATE	EXP. DATE	BILL CYC.	S/C	DISTRICT	NEXT BILL	MISC. DATA	U of M	ACTUAL UNITS	
ASSIGNMENT SERIAL NO.	ASG.	TYPE	ST.	CTY.	FUND SYMBOL			ACRES/UNITS	RATE	
AMOUNT	ANV. DATE	EXP. DATE	BILL CYC.	S/C	DISTRICT	NEXT BILL	MISC. DATA	U of M	ACTUAL UNITS	

APPLY REMITTANCE			
ACTION	FUND SYMBOL	CTY.	AMOUNT
FILING FEE			
RENTAL			
UNEARNED			
REFUND			
TOTAL			
AMOUNT DUE			

Remarks:

BY: \_\_\_\_\_ DATE: \_\_\_\_\_

- Lease in Escrow?
- KGS?                      Of Interest?
- Auto Escalates?            Operating Rights?
- Auto Renew?                Operator
- Bond Filed?

FOR MMS USE ONLY		
BILLEE		FOREST REFUGE
NUMBER		
OCS SECTION		
CODE		



INDEXED & MICROFILMED



TRUMENT # 9631724  
ICIAL RECORDS OF  
YAVAPAI COUNTY  
MARGO W. CARSON  
REQUEST OF:

D DONEGAN  
DATE: 06/07/96 TIME: 11:45  
FEE: 5.00 SC: 4.00 PT:  
BOOK 3220 PAGE 559 PAGES: 002

DK	FEE
	\$3
MPP	\$4
PCU	\$5
	\$1
39-	

Notice: This is a legally binding document. Consult your attorney if you do not understand any part of it.

### QUITCLAIM DEED

RR

THIS QUITCLAIM DEED, is made on the 6 day of MARCH, 1996,  
 by and between, DAVE WILSON ("First Party")  
 whose residence and/or mailing address is 5105 ARCTIC #2979 ANCHORAGE, AK. 99503  
 and DONALD DONEGAN ("Second Party")  
 whose residence and/or mailing address is PO BX 216, CONGRESS, AZ 85332.

WITNESSETH, That in consideration for the sum of \$2000.00 (Two Thousand & no) DOLLARS  
 (\$ 2000.00 ) paid by the Second Party, the First Party does hereby remise, release and forever quitclaim unto  
 the Second Party any right, title, interest and claim which the First Party has in and to the following described real  
 property, together with any improvements thereon:

Description of Property (including any improvements)

PICK'EM UP I  
PICK'EM UP II  
PICK'EM UP III  
Sold claims located on SEC 24 - TWN 10 - 5 W  
yavapi County, Arizona

Add release of Dower, Curtesy or other Spousal Rights, if applicable:

*Donald Donegan*

RECEIVED  
 BUREAU OF  
 LAND MANAGEMENT  
 JUL 2 9 36 AM '96  
 ARIZONA  
 STATE OFFICE  
 PHOENIX, ARIZONA

NO TRANSFER FEE NECESSARY  
 EXEMPT UNDER ARS-42-1614

A6

TO HAVE AND TO HOLD the above described property unto the Second Party, and the Second Party's  
 executors, administrators, successors and assigns forever.

It is understood that this conveyance is made without covenants or warranties of any kind, either express or implied.

IN WITNESS WHEREOF, the First Party has signed and sealed this Quitclaim Deed on the day and year first  
 above written.

Witnesses:

\_\_\_\_\_  
 \_\_\_\_\_ (L.S.)  
 ENTERED IN COMPUTER  
 7/3/96 *MAH*  
 \_\_\_\_\_ (L.S.)

BOOK 3220 PAGE 559



STATE OF Oregon

COUNTY OF Deschutes SS:

On Apr. 5, 1996 before me, (date)

NANETTE M. HERBST  
(name and title of officer taking Acknowledgement)

, personally appeared DAVID F. WILSON

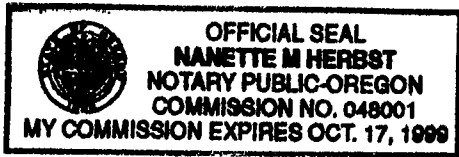
David F. Wilson

(name(s) of person(s) signing instrument)

personally known to me (or proved to me on the basis of satisfactory evidence) to be the person(s) whose name(s) is/are subscribed to the within instrument and acknowledged to me that he/she/they executed the same in his/her/their authorized capacity(ies), and that by his/her/their signature(s) on the instrument the person(s), or the entity upon behalf of which the person(s) acted, executed the instrument.

WITNESS my hand and official seal.

Nanette M. Herbst  
Signature




Read the instructions and other important information on the package. When using this form you will be acting as your own attorney since Rediform, its advisors and retailers do not render legal advice or services. Rediform, its advisors and retailers assume no liability for loss or damage resulting from the use of this form.

REDIFORM 10298

QUITCLAIM DEED

Dated:





UNITED STATES  
DEPARTMENT OF THE INTERIOR  
BUREAU OF LAND MANAGEMENT

RECEIPT AND ACCOUNTING ADVICE

NO. **2228794**

SM/AZ

07/02/96

Subject: TRANSFER OF INTEREST (3)

2 18 12

15.00

Applicant:

DONALD DONEGAN  
P. O. BOX 216  
CONGRESS, AZ 85332

SAME - CK #829

Remitter:

Assignor:

LEASE MANAGEMENT DATA									
<input type="checkbox"/> NEW <input type="checkbox"/> UPDATE <input type="checkbox"/> PAYMENT									
ORIGINAL SERIAL NO.	ASG.	TYPE	ST.	CTY.	FUND SYMBOL			ACRES/UNITS	RATE
AMC 304305-304307									
AMOUNT	ANV. DATE	EXP. DATE	BILL CYC.	S/C	DISTRICT	NEXT BILL	MISC. DATA	U of M	ACTUAL UNITS
ASSIGNMENT SERIAL NO.	ASG.	TYPE	ST.	CTY.	FUND SYMBOL			ACRES/UNITS	RATE
AMOUNT	ANV. DATE	EXP. DATE	BILL CYC.	S/C	DISTRICT	NEXT BILL	MISC. DATA	U of M	ACTUAL UNITS

APPLY REMITTANCE				Remarks:
ACTION	FUNDSYMBOL	CTY.	AMOUNT	
FILING FEE				
RENTAL				
UNEARNED				
REFUND				
TOTAL				
AMOUNT DUE				

BY:

DATE:

- Lease in Escrow?
- KGS?                      Of Interest?
- Auto Escalates?            Operating Rights?
- Auto Renew?                Operator
- Bond Filed?

**FOR MMS USE ONLY**

BILLEE		FOREST REFUGE
NUMBER		
OCS SECTION		
CODE		

When Recorded Mail To:

David F Wilson  
PO Box 842  
Congress AZ  
85332

INDEXED &  
MICROFILMED



INSTRUMENT # 9467626  
OFFICIAL RECORDS OF  
YAVAPAI COUNTY  
MARGO W. CARSON  
REQUEST OF:

DAVID WILSON  
DATE: 11/21/94 TIME: 11:15  
FEE: 5.00 SC: 4.00 PT: 1.00  
BOOK 2931 PAGE 324 PAGES: 003

BK	FEE
	\$
MAP	\$4
PCL	\$5
	\$1
\$10.44	

Caption: Quit claim deed

DO NOT REMOVE  
THIS IS PART OF THE OFFICIAL DOCUMENT

9:00 A.M.  
PHOENIX, ARIZONA

DEC 7 '94

RECEIVED  
R.I.M. AZONA SERVICE



UNITED STATES  
DEPARTMENT OF THE INTERIOR  
BUREAU OF LAND MANAGEMENT

RECEIPT AND ACCOUNTING ADVICE

NO. **2103296** 04

WG/AZ

12/07/94

Subject: TRANSFER OF INTEREST (3)

2 13 12

15.00

Applicant:  
DAVID F WILSON  
3605 ARCTIC BLVD # 2979  
ANCHORAGE ALASKA 99503

Remitter: SAME CK. # 1433

Assignor:

LEASE MANAGEMENT DATA  NEW  UPDATE  PAYMENT

ORIGINAL SERIAL NO.	ASG.	TYPE	ST.	CTY.	FUND SYMBOL	ACRES/UNITS	RATE
AMC 304305							

AMOUNT	ANV. DATE	EXP. DATE	BILL CYC.	S/C	DISTRICT	NEXT BILL	MISC. DATA	U of M	ACTUAL UNITS

ASSIGNMENT SERIAL NO.	ASG.	TYPE	ST.	CTY.	FUND SYMBOL	ACRES/UNITS	RATE

AMOUNT	ANV. DATE	EXP. DATE	BILL CYC.	S/C	DISTRICT	NEXT BILL	MISC. DATA	U of M	ACTUAL UNITS

APPLY REMITTANCE			
ACTION	FUND SYMBOL	CTY.	AMOUNT
FILING FEE			
RENTAL			
UNEARNED			
REFUND			
TOTAL			
AMOUNT DUE			

Remarks:

BY: \_\_\_\_\_ DATE: \_\_\_\_\_

Lease in Escrow?  
 KGS?  
 Auto Escalates?  
 Auto Renew?

Of Interest?  
 Operating Rights?  
 Operator  
 Bond Filed?

FOR MMS USE ONLY		
BILLEE	NUMBER	FOREST REFUGE
OCS SECTION		
CODE		



# This Indenture

Exempt: A-6  
made

11/1 1994

Between

Donald Donegan  
Dorothy Donegan  
party of the first part, and  
David Willson

Witnesseth that the party of the first part, in consideration of *one Dollar* party of the second part,  
*and other Considerations* Dollars (\$ 1.00 )  
lawful money of the United States,  
paid by the party of the second part, does hereby remise, release and quitclaim unto the party of the second part, the heirs or successors and assigns of the party of the second part forever, ~~at~~ *50%*

*(fifty percent) of Puckem up claim I  
Puckem up claim II, Puckem up claim III  
located in Yavapai County, Arizona  
Section 24 Township 10 Range 5 W, in  
Weaver Mining District.*

*upon my and my wife's demise our  
share will revert to the party of the  
second part.*

RECEIVED  
BLM AZ STATE OFFICE  
DEC 7 '94  
9:00 AM  
PHOENIX, ARIZONA

BOOK 2931 PAGE 325

ENTERED IN COMPUTER  
1/30/95 MCH (SP)



# Deed

QUITCLAIM WITH LIEN COVENANT

TO

19

Dated,

STATE OF NEW YORK

County of \_\_\_\_\_ ss.

RECORDED ON THE

.....day of....., 19.....

at.....o'clock..... M.

in Liber.....of Deeds

at Page.....and examined

CLERK

PLEASE RECORD AND RETURN TO:

DAVE WILSON

PO BX

CONGRESS, AZ

85332

Together with the appurtenances and all the estate and rights of the party of the first part in and to said premises,

To have and to hold the premises herein granted unto the party of the second part, the heirs or successors and assigns of the party of the second part forever.

And, the party of the first part, in compliance with Section 13 of the Lien Law, covenants that the party of the first part will receive the consideration for this conveyance and will hold the right to receive such consideration as a trust fund to be applied first for the purpose of paying the cost of the improvement and will apply the same first to the payment of the cost of the improvement before using any part of the total of the same for any other purpose.

The word "party" shall be construed as if it read "parties" whenever the sense of this indenture so requires.

In Witness Whereof, the party of the first part has duly executed this deed the day and year first above written.

In Presence of

Donald Donegan

L. S.

Rosemary Chase

L. S.

Rosemary Chase

L. S.

L. S.

STATE OF NEW YORK, COUNTY OF \_\_\_\_\_ ss.:

On \_\_\_\_\_ 19\_\_\_\_, before me personally came \_\_\_\_\_ to me known, who, being by me duly sworn, did depose and say that deponent resides at No. \_\_\_\_\_ of \_\_\_\_\_ deponent is \_\_\_\_\_

the corporation described in and which executed, the foregoing instrument; deponent knows the seal of said corporation; that the seal affixed to said instrument is such corporate seal; that it was so affixed by order of the Board of Directors of said corporation; deponent signed deponent's name thereto by like order.

STATE OF NEW YORK, COUNTY OF \_\_\_\_\_ ss.:

On October 3 1977, before me personally came \_\_\_\_\_

Donald Donegan; Dorothy Donegan and Rosemary Chase.

to me known to be the individual described in, and who executed the foregoing instrument, and acknowledged that he executed the same.

JANET WILSON  
NOTARY PUBLIC, State of New York  
No. 4627099, Qual. in Oswego Co.  
Commission Expires March 30, 1978

BOOK 2931 PAGE 326

**NOTICE!!**

**These documents have been scanned!**

**Do not place un-scanned documents beneath this notice!**

**Do not remove this notice from this file!**

GPO Jacket No. 560-102  
Print Order 61540  
Rise Business Services, LLC  
Job=AZ15 8/2/2019



Box Number= AZ15191



Claim Begin-End: AMC304305-AMC304307

**4 Annual Filings**



AZ15191-2

AMC304200-AMC308091



DEPARTMENT OF THE INTERIOR  
BUREAU OF LAND MANAGEMENT  
MINING CLAIMS

Run Date/Time: 8/21/2019

MC Maintenance Fees Paid Through the BLM Pay Portal  
(by Date Paid)

Page 7 Of 44

**CBS Receipt: 4532933**

Printed For Lead File # AMC304305

Agency Tracking ID: 1565804549

Assessment Year: 2020

Number of BLM Serial Nr: 3

Paid On: 8/14/2019

Total Amount Paid: \$495.00

Claim Name	BLM Serial No	Lead File No	Amount Paid
PICKEM UP I	AMC304305	AMC304305	\$165.00
PICKEM UP II	AMC304306	AMC304305	\$165.00
PICKEM UP III	AMC304307	AMC304305	\$165.00



**United States Department of the Interior**  
**Bureau of Land Management**  
 BUSINESS & SUPPORT SVCS DIV  
 ONE N CENTRAL AVE SUITE 800  
 PHOENIX, AZ 85004 -4427  
 Phone: 602-417-9200

Receipt	
No:	4532933

<b>Transaction #:</b> 4653804	
<b>Date of Transaction:</b> 08/14/2019	
CUSTOMER:	
BRANDON JOHNSON 43445 BUSINESS PARK DR TEMECULA, CA 92590 US	

LINE #	QTY	DESCRIPTION	REMARKS	UNIT PRICE	TOTAL
1	1.00	LOCATABLE MINERALS / MINING CLAIMS- NOT NEW-UNADJUD, ONE AUTH NO. ONLY / MINING CLAIM MONEY RECEIVED <b>CASES: AMC304305/\$495.00</b>		- n/a -	495.00
<b>TOTAL:</b>					<b>\$495.00</b>

PAYMENT INFORMATION			
NOTE: Items will appear on credit card statement as "BLM O Mining Claim".			
1	AMOUNT:	495.00	POSTMARKED: N/A
	TYPE:	CREDIT CARD	RECEIVED: 08/14/2019
	NAME:	BRANDON JOHNSON 43445 BUSINESS PARK DR TEMECULA CA 92590 US	
	CARD NO:	XXXXXXXXXXXX7326	AUTH CODE: 05764G
	NAME ON CARD:	BRANDON JOHNSON	
	SIGNATURE:	INTERNET	

REMARKS

This receipt was generated by the automated BLM Collections and Billing System and is a paper representation of a portion of the official electronic record contained therein.

DEPARTMENT OF THE INTERIOR  
BUREAU OF LAND MANAGEMENT  
MINING CLAIMS

Run Date/Time: 9/11/2018

MC Maintenance Fees Paid Through the BLM Pay Portal  
(by Date Paid)

Page 264 Of 723

**CBS Receipt: 4244430**

Printed For Lead File # AMC304305

Agency Tracking ID: 1535226956

Assessment Year: 2019

Paid On: 8/25/2018

Number of BLM Serial Nr: 4

Total Amount Paid: \$775.00

Claim Name	BLM Serial No	Lead File No	Amount Paid
PICKEM UP I	AMC304305	AMC304305	\$155.00
PICKEM UP II	AMC304306	AMC304305	\$155.00
PICKEM UP III	AMC304307	AMC304305	\$155.00
PICKEM UP AGAIN	AMC348177	AMC348177	\$310.00



**United States Department of the Interior**  
**Bureau of Land Management**  
 BUSINESS & SUPPORT SVCS DIV  
 ONE N CENTRAL AVE SUITE 800  
 PHOENIX, AZ 85004 -4427  
 Phone: 602-417-9200

Receipt

No: 4244430

<b>Transaction #:</b> 4359878	
<b>Date of Transaction:</b> 08/25/2018	
<b>CUSTOMER:</b>	
BRANDON R JOHNSON 43445 BUSINESS PARK DR 113 TEMECULA, CA 92590 US	

LINE #	QTY	DESCRIPTION	REMARKS	UNIT PRICE	TOTAL
1	1.00	LOCATABLE MINERALS / MINING CLAIMS-NOT NEW-UNADJUD, ONE AUTH NO. ONLY / MINING CLAIM MONEY RECEIVED CASES: AMC304305/\$775.00		- n/a -	775.00
<b>TOTAL:</b>					<b>\$775.00</b>

PAYMENT INFORMATION				
NOTE: Items will appear on credit card statement as "BLM O Mining Claim".				
1	AMOUNT:	775.00	POSTMARKED:	N/A
	TYPE:	CREDIT CARD	RECEIVED:	08/25/2018
	NAME:	BRANDON R JOHNSON 43445 BUSINESS PARK DR 113 TEMECULA CA 92590 US		
	CARD NO:	XXXXXXXXXXXX9939	AUTH CODE:	415265
	NAME ON CARD:	BRANDON R JOHNSON		
	SIGNATURE:			

<b>REMARKS</b>

This receipt was generated by the automated BLM Collections and Billing System and is a paper representation of a portion of the official electronic record contained therein.

Run Date: 08/21/17

Run Time: 09:47 AM

**DEPARTMENT OF THE INTERIOR  
BUREAU OF LAND MANAGEMENT  
MINING CLAIMS**

**MC Maintenance Fees Paid Through the BLM Pay Portal**

**CBS Receipt: 3938880**

Printed For Lead File # AMC304305

Agency Tracking ID: 1502811917

Number of BLM Serial Nr: 4

Assessment Year: 2018

Total Amount Paid: \$775.00

Paid On: 08/15/2017

Claim Name	BLM Serial No	Lead File No	Amount Paid
PICKEM UP I	AMC304305	AMC304305	\$155.00
PICKEM UP II	AMC304306	AMC304305	\$155.00
PICKEM UP III	AMC304307	AMC304305	\$155.00
PICKEM UP AGAIN	AMC348177	AMC348177	\$310.00



**United States Department of the Interior**  
**Bureau of Land Management**  
 BUSINESS & SUPPORT SVCS DIV  
 ONE N CENTRAL AVE SUITE 800  
 PHOENIX, AZ 85004 -4427  
 Phone: 602-417-9200

Receipt

No: 3938880

<b>Transaction #:</b> 4048532	
<b>Date of Transaction:</b> 08/15/2017	
<b>CUSTOMER:</b>	
BRANDON R JOHNSON 43445 BUSINESS PARK DR #113 TEMECULA,CA 92590 US	

LINE #	QTY	DESCRIPTION	REMARKS	UNIT PRICE	TOTAL
1	1.00	LOCATABLE MINERALS / MINING CLAIMS- NOT NEW-UNADJUD,ONE AUTH NO. ONLY / MINING CLAIM MONEY RECEIVED <b>CASES: AMC304305/\$775.00</b>		- n/a -	775.00
<b>TOTAL:</b>					<b>\$775.00</b>

PAYMENT INFORMATION				
NOTE: Items will appear on credit card statement as "BLM O Mining Claim".				
1	AMOUNT:	775.00	POSTMARKED:	N/A
	TYPE:	CREDIT CARD	RECEIVED:	08/15/2017
	NAME:	BRANDON R JOHNSON 43445 BUSINESS PARK DR #113 TEMECULA CA 92590 US		
	CARD NO:	XXXXXXXXXXXX9939	AUTH CODE:	015164
	NAME ON CARD:	BRANDON R JOHNSON		
	EXPIRES:	03/2020		
	SIGNATURE:			

REMARKS

This receipt was generated by the automated BLM Collections and Billing System and is a paper representation of a portion of the official electronic record contained therein.

Run Date: 09/08/16

Run Time: 12:27 PM

**DEPARTMENT OF THE INTERIOR  
BUREAU OF LAND MANAGEMENT  
MINING CLAIMS**

**MC Maintenance Fees Paid Through the BLM Pay Portal**

**CBS Receipt: 3632549**

Printed For Lead File # AMC304305

Agency Tracking ID: 1471362639

Assessment Year: 2017

Number of BLM Serial Nr: 4

Paid On: 08/16/2016

Total Amount Paid: \$775.00

Claim Name	BLM Serial No	Lead File No	Amount Paid
PICKEM UP I	AMC304305	AMC304305	\$155.00
PICKEM UP II	AMC304306	AMC304305	\$155.00
PICKEM UP III	AMC304307	AMC304305	\$155.00
PICKEM UP AGAIN	AMC348177	AMC348177	\$310.00



**United States Department of the Interior**  
**Bureau of Land Management**  
 BUSINESS & SUPPORT SVCS DIV  
 ONE N CENTRAL AVE SUITE 800  
 PHOENIX, AZ 85004 -4427  
 Phone: (602) 417-9200

Receipt

No: 3632549

<b>Transaction #:</b> 3736360	
<b>Date of Transaction:</b> 08/16/2016	
CUSTOMER:	
BRANDON R JOHNSON 43445 BUSINESS PARK DR #113 TEMECULA, CA 92590 US	

LINE #	QTY	DESCRIPTION	REMARKS	UNIT PRICE	TOTAL
1	1.00	LOCATABLE MINERALS / MINING CLAIMS- NOT NEW-UNADJUD, ONE AUTH NO. ONLY / MINING CLAIM MONEY RECEIVED CASES: AMC304305/\$775.00		- n/a -	775.00
<b>TOTAL:</b>					<b>\$775.00</b>

PAYMENT INFORMATION					
NOTE: Items will appear on credit card statement as "BLM O Mining Claim".					
1	AMOUNT:	775.00	POSTMARKED:	N/A	
	TYPE:	CREDIT CARD	RECEIVED:	08/16/2016	
	NAME:	BRANDON R JOHNSON 43445 BUSINESS PARK DR #113 TEMECULA CA 92590 US			
	CARD NO:	XXXXXXXXXXXX9939	AUTH CODE:	016115	
	NAME ON CARD:	BRANDON R JOHNSON			
	EXPIRES:	03/2017			
	SIGNATURE:				

REMARKS

This receipt was generated by the automated BLM Collections and Billing System and is a paper representation of a portion of the official electronic record contained therein.

Run Date: 09/08/15

Run Time: 09:20 AM

**DEPARTMENT OF THE INTERIOR  
BUREAU OF LAND MANAGEMENT  
MINING CLAIMS**

**MC Maintenance Fees Paid Through the BLM Pay Portal**

**CBS Receipt: 3377883**

Printed For Lead File # AMC304305

Agency Tracking ID: 1440607280

Assessment Year: 2016

Number of BLM Serial Nr: 4

Paid On: 08/26/2015

Total Amount Paid: \$775.00

Claim Name	BLM Serial No	Lead File No	Amount Paid
PICKEM UP I	AMC304305	AMC304305	\$155.00
PICKEM UP II	AMC304306	AMC304305	\$155.00
PICKEM UP III	AMC304307	AMC304305	\$155.00
PICKEM UP AGAIN	AMC348177	AMC348177	\$310.00

**United States Department of the Interior  
Bureau of Land Management  
BUSINESS & SUPPORT SVCS DIV  
ONE N CENTRAL AVE SUITE 800  
PHOENIX, AZ 85004 -4427  
Phone: (602) 417-9200**

Receipt

No: 3377883

<b>Transaction #:</b> 3476135	
<b>Date of Transaction:</b> 08/26/2015	
CUSTOMER:	
BRANDON R JOHNSON 43445 BUSINESS PARK DR TEMECULA, CA 92590 US	

LINE #	QTY	DESCRIPTION	REMARKS	UNIT PRICE	TOTAL
1	1.00	LOCATABLE MINERALS / MINING CLAIMS- NOT NEW-UNADJUD, ONE AUTH NO. ONLY / MINING CLAIM MONEY RECEIVED CASES: AMC304305/\$775.00		- n/a -	775.00
<b>TOTAL:</b>					<b>\$775.00</b>

PAYMENT INFORMATION			
NOTE: Items will appear on credit card statement as "BLM O Mining Claim".			
1	AMOUNT:	775.00	POSTMARKED: N/A
	TYPE:	CREDIT CARD	RECEIVED: 08/26/2015
	NAME:	BRANDON R JOHNSON 43445 BUSINESS PARK DR TEMECULA CA 92590 US	
	CARD NO:	XXXXXXXXXXXX9939	AUTH CODE: 116224
	NAME ON CARD:	BRANDON R JOHNSON	
	EXPIRES:	03/2017	
	SIGNATURE:		

REMARKS

This receipt was generated by the automated BLM Collections and Billing System and is a paper representation of a portion of the official electronic record contained therein.



LEAD CASEFILE NUMBERS  
RECEIPT NO. - 3109047

35987		371816
100714		372534
190993		373840
304305		390613
318385		406412
324198		411286
325932		412818
327542		420267
329246		426402
330272		
331449		
332360		
333347		
333387		
333855		
335768		
337776		
338212		
338375		
343903		
344407		
344626		
348177		
348413		
350128		
350309		
353613		
355490		
364805		

**BLM ARIZONA STATE OFFICE  
JURISDICTION: ARIZONA**

BLM Arizona State Office  
1 North Central Avenue  
Phoenix, AZ 85004  
Phone: 602-417-9200  
Fax: 602-417-9556  
<http://www.blm.gov/az/st/en.html>

24 June 2014

COUNTY	TYPE	BLM FEE AMOUNT
La Paz, AZ	Placer Claims	\$ 4,340.00
Maricopa, AZ	Placer Claims	5,115.00
Mohave, AZ	Placer Claims	13,640.00
Pima, AZ	Placer Claims	11,935.00
Pinal, AZ	Placer Claims	1,240.00
Yavapai, AZ	Lode and Placer Claims	28,675.00
<b>TOTAL</b>		<b>\$64,945.00</b>

NO. OF CLAIMS  
AMOUNT \$64,945.00  
RECEIPT NO. 3109047  
INIT. AD  
\*\* BLM-ASO\*\*

RECEIVED  
BLM AZ STATE OFFICE  
2014 AUG 21 P 2:12  
PHOENIX, ARIZONA

ENTERED  
AUG 27 2014  
BY: RE

\$1705 refund authorized for  
2015 MFS paid on closed  
claims AMC 372539  
AMC 420267. RE w/7/14

**PREPARED BY**

Leonard Riley  
Gold Prospectors Association of America  
43445 Business Park Drive, Suite 113  
Temecula, CA 92590

**WHEN RECORDED MAIL TO:**

Gold Prospectors Association of America  
43445 Business Park Drive, Suite 113  
Temecula, CA 92590

**AFFIDAVIT OF ASSESSMENT WORK FOR MINING CLAIMS  
MAINTENANCE FEE PAYMENT IN LIEU OF LABOR**

The maintenance fee for the following PLACER CLAIMS in the County of La Paz, State of Arizona applies for the assessment year 2015:

SERIAL REG NUMBER	CLAIM NAME	ACRES	PAYMENT DUE BLM	BOOK/PAGE NUMBER	LEGAL OR LOC
AMC318388	OHMI #23 Carol Moore, et al., claim owner	30	\$310.00	2009-03352	M 14 T 3 N R 18 W S 34
AMC337776	GORBERT ASSOCIATION Cameron Cook, et al., claim owner	160	\$1,240.00	2012-05663	M 14 T 3 N R 18 W S 26/27/28
AMC338212	GUESS IT HAS Gilbert Binns, et al., claim owner	40	\$310.00	2012-05665	M 14 T 4 N R 18 W S 35
AMC364805	FLAT FOOT Barbara Cooper, et al., claim owner	160	\$1,240.00	2012-05664	M 14 T 4 N R 20 W S 34
AMC412819	CACTUS NEEDLE Sharina Davis, et al., claim owner	160	\$1,240.00	2012-05666	M 14 T 4 N R 18 W S 22

Total amount due to BLM is \$4,340.00

RECEIVED  
BLM AZ STATE OFFICE  
2015 JUN 21 P 2:12  
PHOENIX, ARIZONA



**PREPARED BY**

Leonard Riley  
Gold Prospectors Association of America  
43445 Business Park Drive, Suite 113  
Temecula, CA 92590

**WHEN RECORDED MAIL TO:**

Gold Prospectors Association of America  
43445 Business Park Drive, Suite 113  
Temecula, CA 92590

RECEIVED  
BLM AZ STATE OFFICE  
2014 AUG 21 P 2:12  
PHOENIX, ARIZONA

**AFFIDAVIT OF ASSESSMENT WORK FOR MINING CLAIMS  
MAINTENANCE FEE PAYMENT IN LIEU OF LABOR**

The maintenance fee for the following PLACER CLAIMS in the County of Maricopa, State of Arizona applies for the assessment year 2015:

SERIAL REG NUMBER	CLAIM NAME	ACRES	PAYMENT DUE BLM	BOOK/PAGE NUMBER	LEGAL OR LOC
AMC100714	YAHOO #4 Marion Burns, et al., claim owner	20	\$155.00	2012-1089980	M 14 T 7 N R 3 W S 20
AMC324198	KING MINING CLAIM #1 Peter Eastman, et al., claim owner	20	\$155.00	2012-1089981	M 14 T 7 N R 3 W S 29
AMC325932	GOLDEN DREAMS #A Peter Eastman, et al., claim owner	40	\$310.00	2012-1089981	M 14 T 7 N R 3 W S 20
AMC333347	DUMB LUCK Jean Wampler, et al., claim owner	40	\$310.00	2012-1089976	M 14 T 7 R 3 S 29
AMC338375	AZ AU #1 Gold Prospectors, et al., claim owner	20	\$155.00	2012-1089979	M 14 T 7 N R 3 W S 29
AMC338376	AZ AU #2 Gold Prospectors, et al., claim owner	20	\$155.00	2012-1089979	M 14 T 7 N R 3 W S 29

AMC35987	YAHOO #2 Marion Burns, et al., claim owner	20	\$155.00	2012-1089980	M 14 T 7 N R 3 W S 29
AMC390613	GOLD FLATZ 1 Frank Benzsema, et al., claim owner	160	\$1,240.00	2012-057361	M 14 T 4 N R 6 W S 21
AMC390614	GOLD FLATZ 2 Frank Benzsema, et al., claim owner	160	\$1,240.00	2012-057361	M 14 T 4 N R 6 W S 21
AMC406412	VULTURE BAIT Albert Barton, et al., claim owner	160	\$1,240.00	2012-1089975	M 14 T 4 N R 6 W S 21

RECEIVED  
 BLM AZ STATE OFFICE  
 PHOENIX, ARIZONA  
 2012 AUG 23 P 2:12

Total amount due to BLM is \$5,115.00

The following PLACER CLAIMS are located in two counties. The BLM payment information is included in the filing for the County of Yavapai, State of Arizona. The following information is for the benefit of the Recorder of the County of Maricopa, State of Arizona:

SERIAL REG NUMBER	CLAIM NAME	ACRES	PAYMENT DUE BLM	BOOK/PAGE NUMBER	LEGAL OR LOC
AMC348413	ABRACADABRA #1 Thomas Collison, et al., claim owner	160	\$0.00	2012-1089973	M 14 T 8 N R 2 E S 29
AMC348414	ABRACADABRA #2 Greg Bowen, et al., claim owner	160	\$0.00	2012-1089973	M 14 T 8 R 2 E S 20
AMC350143	CALAMITY #1 John Butler, et al., claim owner	160	\$0.00	2012-1089973	M 14 T 8 N R 2 E S 16 & 21
AMC350144	CALAMITY #2 Terry Huff, et al., claim owner	133.37	\$0.00	2012-1089973	M 14 T 8 N R 2 E S 16
AMC350310	CALAMITY #8 Bruce Austin, et al., claim owner	106.67	\$0.00	2012-1089982	M 14 T 8 N R 2 E S 9
AMC350311	CALAMITY #9 Bruce Austin, et al., claim owner	115	\$0.00	2012-1089982	M 14 T 8 N R 2 E S 16

**PREPARED BY**

Leonard Riley  
Gold Prospectors Association of America  
43445 Business Park Drive, Suite 113  
Temecula, CA 92590

**WHEN RECORDED MAIL TO:**

Gold Prospectors Association of America  
43445 Business Park Drive, Suite 113  
Temecula, CA 92590

RECEIVED  
BLM AZ STATE OFFICE  
2011 AUG 21 P 2:12  
PHOENIX, ARIZONA

**AFFIDAVIT OF ASSESSMENT WORK FOR MINING CLAIMS  
MAINTENANCE FEE PAYMENT IN LIEU OF LABOR**

The maintenance fee for the following PLACER CLAIMS in the County of Mohave, State of Arizona applies for the assessment year 2015:

SERIAL REG NUMBER	CLAIM NAME	ACRES	PAYMENT DUE BLM	BOOK/PAGE NUMBER	LEGAL OR LOC
AMC327542	BAHDE 10 Chris Bahde, et al., claim owner	160	\$1,240.00	2012-057359	M 14 T 29 N R 18 W S 20
AMC329246	BAHDE 11 Clarence Bahde, et al., claim owner	160	\$1,240.00	2012-057359	M 14 T 29 N R 18 W S 20
AMC329247	BAHDE 12 Clarence Bahde, et al., claim owner	160	\$1,240.00	2012-057359	M 14 T 29 N R 18 W S 30
AMC329248	BAHDE 13 Clarence Bahde, et al., claim owner	160	\$1,240.00	2012-057359	M 14 T 29 N R 18 W S 30
AMC329249	BAHDE 14 Clarence Bahde, et al., claim owner	160	\$1,240.00	2012-057358	M 14 T 29 N R 18 W S 30
AMC330272	BAHDE 17 Clarence Bahde, et al., claim owner	160	\$1,240.00	2012-057358	M 14 T 29 N R 18 W S 2
AMC330273	BAHDE 18 Clarence Bahde, et al., claim owner	160	\$1,240.00	2012-057358	M 14 T 29 N R 18 W S 2



AMC371816	HOPPY 1 Shawn Bender, et al., claim owner	160	\$1,240.00	2012-057360	M 14 T 29 N R 18 W S 26
AMC371817	HOPPY 2 Shawn Bender, et al., claim owner	160	\$1,240.00	2012-057360	M 14 T 29 N R 18 W S 26
AMC371818	HOPPY 3 Shawn Bender, et al., claim owner	160	\$1,240.00	2012-057360	M 14 T 29 N R 18 W S 26
AMC371819	HOPPY 4 Shawn Bender, et al., claim owner	160	\$1,240.00	2012-057360	M 14 T 29 N R 18 W S 26

Total amount due to BLM is \$13,640.00

RECEIVED  
BLM AZ STATE OFFICE  
2014 AUG 21 P 2:12  
PHOENIX, ARIZONA

**PREPARED BY**

Leonard Riley  
Gold Prospectors Association of America  
43445 Business Park Drive, Suite 113  
Temecula, CA 92590

**WHEN RECORDED MAIL TO:**

Gold Prospectors Association of America  
43445 Business Park Drive, Suite 113  
Temecula, CA 92590

RECEIVED  
BLM AZ STATE OFFICE  
2014 AUG 21 P 2: 12  
PHOENIX, ARIZONA

**AFFIDAVIT OF ASSESSMENT WORK FOR MINING CLAIMS  
MAINTENANCE FEE PAYMENT IN LIEU OF LABOR**

The maintenance fee for the following PLACER CLAIMS in the County of Pima, State of Arizona applies for the assessment year 2015:

SERIAL REG NUMBER	CLAIM NAME	ACRES	PAYMENT DUE BLM	BOOK/PAGE NUMBER	LEGAL OR LOC
AMC331449	FRIENDSHIP Doreen Howard, et al., claim owner	160	\$1,240.00	20123320973	M 14 T 19 S R 16 E S 28
AMC332360	R DOUBLE J Beverly Podraza, et al., claim owner	70	\$620.00	20123320970	M 14 T 19 S R 15 E S 25
AMC333387	GOLDEN TATTOO Caroleann Black, et al., claim owner	160	\$1,240.00	20123320971	M 14 T 19 S R 15 E S 26
AMC333855	LUCKY STRIKE Beverly Podraza, et al., claim owner	160	\$1,240.00	20123320967	M 14 T 19 S R 15 E S 26
AMC335768	FANTASTIC Doreen Howard, et al., claim owner	160	\$1,240.00	20123320968	M 14 T 19 S R 15 E S 36
AMC426402	POLARIS Louie Gasca, et al., claim owner	60	\$465.00	20123320969	M 14 T 20 S R 10 E S 32 T 21 S R 10 E S 4 & 5

AMC344407	WANDERING STAR Ed Bonnell, et al., claim owner	160	\$1,240.00	20123320975	M 14 T 21 S R 10 E S 8
AMC344626	LUCKY 13 Alyson Johnson, et al., claim owner	160	\$1,240.00	20123320974	M 21 T 24 N R 9 E S 32
AMC353613	MAYBE, MAYBE NOT Richard Conway, et al., claim owner	160	\$1,240.00	20123320972	M 14 T 19 S R 16 E S 28
AMC353614	WET ROCK Kathy Homan, et al., claim owner	160	\$1,240.00	20123320976	M 14 T 21 S R 10 E S 17
AMC411286	QUAD C Charles Colvin, et al., claim owner	60	\$465.00	None	M 14 T 19 S R 15 E S 23 & 26
AMC420267	HERCULES Louie Gasca, et al., claim owner	58	\$465.00	20123320969	M 14 T 20 S R 10 E S 31

*Closed*

Total amount due to BLM is \$11,935.00

RECEIVED  
BLM AZ STATE OFFICE  
2014 AUG 21 P 2:12  
PHOENIX, ARIZONA



**PREPARED BY**

Leonard Riley  
Gold Prospectors Association of America  
43445 Business Park Drive, Suite 113  
Temecula, CA 92590

**WHEN RECORDED MAIL TO:**

Gold Prospectors Association of America  
43445 Business Park Drive, Suite 113  
Temecula, CA 92590

RECEIVED  
BLM AZ STATE OFFICE  
2014 AUG 21 P 2:13  
PHOENIX, ARIZONA

**AFFIDAVIT OF ASSESSMENT WORK FOR MINING CLAIMS  
MAINTENANCE FEE PAYMENT IN LIEU OF LABOR**

The maintenance fee for the following PLACER CLAIMS in the County of Pinal, State of Arizona applies for the assessment year 2015:

SERIAL REG NUMBER	CLAIM NAME	ACRES	PAYMENT DUE BLM	BOOK/PAGE NUMBER	LEGAL OR LOC
AMC372539	OUTBACK GOLD #4  Jeffrey Arnold, et al., claim owner	160	\$1,240.00	None	M 14 T 1 S R 11 E S 16

*closed*

Total amount due to BLM is \$1,240.00

**PREPARED BY**

Leonard Riley  
Gold Prospectors Association of America  
43445 Business Park Drive, Suite 113  
Temecula, CA 92590

**WHEN RECORDED MAIL TO:**

Gold Prospectors Association of America  
43445 Business Park Drive, Suite 113  
Temecula, CA 92590

PHOENIX, ARIZONA

2014 AUG 21 P 2:13

RECEIVED  
BLM AZ STATE OFFICE

**AFFIDAVIT OF ASSESSMENT WORK FOR MINING CLAIMS  
MAINTENANCE FEE PAYMENT IN LIEU OF LABOR**

The maintenance fee for the following LODE CLAIMS in the County of Yavapai, State of Arizona applies for the assessment year 2015:

SERIAL REG NUMBER	CLAIM NAME	ACRES	PAYMENT DUE BLM	BOOK/PAGE NUMBER	LEGAL OR LOC
AMC304305	PICKEM UP I Orlando Carroccia, et al., claim owner	20.66	\$155.00	2012-0064663	M 14 T 10 N R 5 W S 24
AMC304306	PICKEM UP II Orlando Carroccia, et al., claim owner	20.66	\$155.00	2012-0064663	M 14 T 10 N R 5 W S 24
AMC304307	PICKEM UP III Orlando Carroccia, et al., claim owner	20.66	\$155.00	2012-0064663	M 14 T 10 N R 5 W S 24

The maintenance fee for the following PLACER CLAIMS in the County of Yavapai, State of Arizona applies for the assessment year 2014:

SERIAL REG NUMBER	CLAIM NAME	ACRES	PAYMENT DUE BLM	BOOK/PAGE NUMBER	LEGAL OR LOC
AMC190993	LOST DUTCHMAN Doug Edwards, et al., claim owner	120	\$930.00	2012-0064661	M 14 T 10 N R 5 W S 25 & 36
AMC343903	DOUBLE J. J. Jacqueline Lew, et al., claim owner	160	\$1,240.00	2012-0064666	M 14 T 13 N R 1 E S 28
AMC343904	SOLDIER BOY Jacqueline Lew, et al., claim owner	160	\$1,240.00	2012-0064691	M 14 T 13 N R 1 E S 29

AMC348177	PICKEM UP AGAIN Orlando Carroccia, et al., claim owner	40	\$310.00	2012-0064663	M 14 T 10 N R 5 W S 24
AMC348413	ABRACADABRA #1 Thomas Collison, et al., claim owner	160	\$1,240.00	2012-0064689	M 14 T 8 N R 2 E S 29
AMC348414	ABRACADABRA #2 Greg Bowen, et al., claim owner	160	\$1,240.00	2012-0064689	M 14 T 8 N R 2 E S 20
AMC348415	ABRACADABRA #3 John Albanese, et al., claim owner	160	\$1,240.00	2012-0064689	M 14 T 8 N R 2 E S 20
AMC348416	ABRACADABRA #4 Thomas Collison, et al., claim owner	160	\$1,240.00	2012-0064689	M 14 T 8 N R 2 E S 20
AMC350128	ABRACADABRA #5 Terry Huff, et al., claim owner	160	\$1,240.00	2012-0064690	M 14 T 8 N R 2 E S 17
AMC350130	ABRACADABRA #7 Terry Huff, et al., claim owner	160	\$1,240.00	2012-0064692	M 14 T 8 N R 2 E S 18
AMC350140	ABRACADABRA #19 Mary Briggs, et al., claim owner	160	\$1,240.00	2012-0064677	M 14 T 9 N R 20 E S 30
AMC350141	ABRACADABRA #20 John Butler, et al., claim owner	160	\$1,240.00	2012-0064693	M 14 T 9 N R 2 E S 29
AMC350143	CALAMITY #1 John Butler, et al., claim owner	160	\$1,240.00	2012-1089977	M 14 T 8 N R 2 E S 16 & 21
AMC350144	CALAMITY #2 Terry Huff, et al., claim owner	133.37	\$1,085.00	2012-1089988	M 14 T 8 N R 2 E S 16
AMC350310	CALAMITY #8 Bruce Austin, et al., claim owner	106.67	\$930.00	2012-1089982	M 14 T 8 N R 2 E S 9

RECEIVED  
 PHOENIX & ARIZONA  
 2014 AUG 21 P 2:13



AMC350311	CALAMITY #9 Bruce Austin, et al., claim owner	115	\$930.00	2012-1089982	M 14 T 8 N R 2 E S 16
AMC355490	GOLDEN GOBBLER John Koho, et al., claim owner	41.20	\$465.00	2012-0064688	M 14 T 11 N R 1 E S 23
AMC373840	LITTLE PICKER Paul Clark, et al., claim owner	160	\$1,240.00	2012-0064669	M 14 T 9 N R 5 W S 35
AMC373841	GREEN GREASE William Eason, et al., claim owner	160	\$1,240.00	2012-0064684	M 14 T 9 N R 5 W S 34
AMC373842	CAT CLAW William Eason, et al., claim owner	160	\$1,240.00	2012-0064683	M 14 T 9 N R 5 W S 34
AMC373843	OLY POP Paul Clark, et al., claim owner	160	\$1,240.00	2012-0064662	M 14 T 9 N R 5 W S 34
AMC373844	SARAH P Paul Clark, et al., claim owner	160	\$1,240.00	2012-0064660	M 14 T 9 N R 5 W S 35
AMC373845	DESERT PANNER Charles Dougan, et al., claim owner	160	\$1,240.00	2012-0064685	M 14 T 9 N R 5 W S 35
AMC373846	BAKER INN Charles Dougan, et al., claim owner	160	\$1,240.00	2012-0064665	M 14 T 9 N R 5 W S 35
AMC373847	THE STRUT William Eason, et al., claim owner	160	\$1,240.00	2012-0064674	M 14 T 9 N R 5 W S 35

Total amount due to BLM is \$28,675.00

RECEIVED  
 BLM AZ STATE OFFICE  
 2011 AUG 21 P 2:13  
 PHOENIX, ARIZONA

**United States Department of the Interior**  
**Bureau of Land Management**  
 LANDS/RECREATION & PLANNING  
 ONE N CENTRAL AVE  
 PHOENIX, AZ 85004 -2203  
 Phone: 602-417-9200

Receipt

No:

3109047

<b>Transaction #:</b> 3200735	
<b>Date of Transaction:</b> 08/22/2014	
CUSTOMER:	
GOLD PROSPECTORS ASSOCIATION OF AMERICA 43445 BUSINESS PARK DR STE 113 TEMECULA, CA 92590-3671 US	

LINE #	QTY	DESCRIPTION	REMARKS	UNIT PRICE	TOTAL
1	1.00	LOCATABLE MINERALS / MINING CLAIMS- NOT NEW-UNADJUD, ONE AUTH NO. ONLY / MINING CLAIM MONEY RECEIVED CASES: AMC318388/\$64945.00	MAINT FEE PYMNT 2015	- n/a -	64945.00
<b>TOTAL:</b>					<b>\$64,945.00</b>

PAYMENT INFORMATION					
1	AMOUNT:	64945.00	POSTMARKED:	08/19/2014	
	TYPE:	CHECK	RECEIVED:	08/21/2014	
	CHECK NO:	41565			
	NAME:	GOLD PROSPECTORS ASSOCIATION OF AMERICA 43445 BUSINESS PARK DR STE 113 TEMECULA CA 92590-3671 US			

REMARKS

This receipt was generated by the automated BLM Collections and Billing System and is a paper representation of a portion of the official electronic record contained therein.

RE 10/7/14  
 \$1705 refund authorized  
 for 2015 maint. fees pd. on  
 closed claims AMC 420267  
 AMC 372539. 8/22/14

LEAD CASE FILES for Receipt No. 2006715  
filed by GOLD PROSPECTORS ASSN OF AMERICA  
August 15, 2013

318385  
337776  
338212  
364805  
412818  
100714  
324198  
325932  
333347  
338375  
35987  
390613  
406412  
348413  
358128  
358309  
327542  
329246  
330272  
371816

AMC #s  
331449  
332360  
333387  
333855  
335768  
342810  
344407  
344626  
353613  
411286  
420267  
372534  
304305  
190993  
343903  
348177  
~~348413~~  
355490  
373840

**RECORDING REQUESTED BY**

Claims Department

**WHEN RECORDED MAIL TO:**

Gold Prospectors Association of America  
43445 Business Park Drive, Suite 113  
Temecula, CA 92590

RECEIVED  
BLM AZ STATE OFFICE  
PHOENIX, ARIZONA  
2009 AUG 15 PM 3:03

**MAINTENANCE FEE PAYMENT FOR MINING CLAIMS  
IN LIEU OF LABOR (ASSESSMENT WORK)**

The maintenance fee for the following PLACER CLAIMS in the County of La Paz, State of Arizona applies for the assessment year 2014:

SERIAL REG NUMBER	CLAIM NAME	ACRES	PAYMENT DUE BLM	BOOK/PAGE NUMBER	LEGAL OR LOC
AMC318388	OHMI #23 Carol Moore, et al., claim owner	30	\$280.00	2009-03352	M 14 T 3 N R 18 W S 34
AMC337776	GORBERT ASSOCIATION Cameron Cook, et al., claim owner	160	\$1,120.00	2012-05663	M 14 T 3 N R 18 W S 26/27/28
AMC338212	GUESS IT HAS Gilbert Binns, et al., claim owner	40	\$280.00	2012-05665	M 14 T 4 N R 18 W S 35
AMC364805	FLAT FOOT Barbara Cooper, et al., claim owner	160	\$1,120.00	2012-05664	M 14 T 4 N R 20 W S 34
AMC412819	CACTUS NEEDLE Sharina Davis, et al., claim owner	160	\$1,120.00	2012-05666	M 14 T 4 N R 13 W S 22

Total amount due to BLM is \$3,920.00

\$ 3920

I hereby certify under penalty of perjury under the laws of the State of California that the foregoing statements are true and correct.

3942734

ENTERED  
AUG 23 2013  
BY: RE

# 2856913



Brandon Johnson, President  
Gold Prospectors Association of America  
Agent for Claim Owner

43445 Business Park Drive, Suite 113  
Temecula, CA 92590  
951-699-4749

Executed this 30 day of July, 2013 at Temecula, California.


Brandon Johnson  
Brandon Johnson, President  
Gold Prospectors Association of America

Date: 7-30-13

State of California  
County of Riverside

Subscribed and sworn to (or affirmed) before me on this 30th day of July, 2013,  
by Brandon Johnson, proved to me on the basis of satisfactory evidence to be the person who appeared  
before me.

Signature Amber N. White (Seal)



RECEIVED  
FBI - TEMECULA OFFICE  
JUL 30 2013

**RECORDING REQUESTED BY**

Claims Department

**WHEN RECORDED MAIL TO:**

Gold Prospectors Association of America  
43445 Business Park Drive, Suite 113  
Temecula, CA 92590

RECEIVED  
BLM AZ STATE OFFICE  
2013 JUN 15 PM 2:04  
PHOENIX, ARIZONA

**MAINTENANCE FEE PAYMENT FOR MINING CLAIMS  
IN LIEU OF LABOR (ASSESSMENT WORK)**

The maintenance fee for the following PLACER CLAIMS in the County of Maricopa, State of Arizona applies for the assessment year 2014:

SERIAL REG NUMBER	CLAIM NAME	ACRES	PAYMENT DUE BLM	BOOK/PAGE NUMBER	LEGAL OR LOC
AMC100714	YAHOO #4 Marion Burns, et al., claim owner	20	\$140.00	2012-1089980	M 14 T 7 N R 3 W S 20
AMC324198	KING MINING CLAIM #1 Peter Eastman, et al., claim owner	20	\$140.00	2012-1089981	M 14 T 7 N R 3 W S 29
AMC325932	GOLDEN DREAMS #A Peter Eastman, et al., claim owner	40	\$280.00	2012-1089981	M 14 T 7 N R 3 W S 20
AMC333347	DUMB LUCK Jean Wampler, et al., claim owner	40	\$280.00	2012-1089976	M 14 T 7 R 3 S 29
AMC338375	AZ AU #1 Gold Prospectors, et al., claim owner	20	\$140.00	2012-1089979	M 14 T 7 N R 3 W S 29
AMC338376	AZ AU #2 Gold Prospectors, et al., claim owner	20	\$140.00	2012-1089979	M 14 T 7 N R 3 W S 29

\$1120

\$5040

AMC35987	YAHOO #2 Marion Burns, et al., claim owner	20	\$140.00	2012-1089980	M 14 T 7 N R 3 W S 29
AMC390613	GOLD FLATZ 1 Frank Benzsema, et al., claim owner	160	\$1,120.00	2012-057361	M 14 T 4 N R 6 W S 21
AMC390614	GOLD FLATZ 2 Frank Benzsema, et al., claim owner	160	\$1,120.00	2012-057361	M 14 T 4 N R 6 W S 21
AMC406412	VULTURE BAIT Albert Barton, et al., claim owner	160	\$1,120.00	2012-1089975	M 14 T 7 N R 3 W S 21

Total amount due to BLM is \$4,620.00

The following PLACER CLAIMS are located in two counties. The BLM payment information is included in the filing for the County of Yavapai, State of Arizona. The following information is for the benefit of the Recorder of the County of Maricopa, State of Arizona:

SERIAL REG NUMBER	CLAIM NAME	ACRES	PAYMENT DUE BLM	BOOK/PAGE NUMBER	LEGAL OR LOC
AMC348413	ABRACADABRA #1 Thomas Collison, et al., claim owner	160	\$0.00	2012-1089973	M 14 T 8 N R 2 E S 29
AMC348414	ABRACADABRA #2 Greg Bowen, et al., claim owner	160	\$0.00	2012-1089973	M 14 T 8 R 2 E S 20
AMC350143	CALAMITY #1 John Butler, et al., claim owner	160	\$0.00	2012-1089973	M 14 T 8 N R 2 E S 16 & 21
AMC350144	CALAMITY #2 Terry Huff, et al., claim owner	133.37	\$0.00	2012-1089973	M 14 T 8 N R 2 E S 16
AMC350310	CALAMITY #8 Bruce Austin, et al., claim owner	106.67	\$0.00	2012-1089982	M 14 T 8 N R 2 E S 9
AMC350311	CALAMITY #9 Bruce Austin, et al., claim owner	115	\$0.00	2012-1089982	M 14 T 8 N R 2 E S 16

\$3500

\$8540

I hereby certify under penalty of perjury under the laws of the State of California that the foregoing statements are true and correct.

Brandon Johnson, President  
Gold Prospectors Association of America  
Agent for Claim Owner

43445 Business Park Drive, Suite 113  
Temecula, CA 92590  
951-699-4749

Executed this 30 day of July, 2013 at Temecula, California.

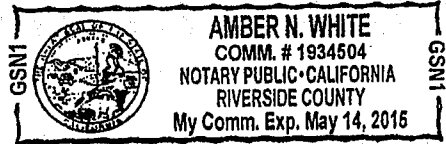
[Signature]  
\_\_\_\_\_  
Brandon Johnson, President  
Gold Prospectors Association of America

Date: 7-30-13

State of California  
County of Riverside

Subscribed and sworn to (or affirmed) before me on this 30 day of July, 2013,  
by Brandon Johnson, proved to me on the basis of satisfactory evidence to be the person who appeared  
before me.

Signature Amber N. White (Seal)



RECEIVED  
NOTARY PUBLIC OFFICE  
MAY 14 2015



**RECORDING REQUESTED BY**

Claims Department

**WHEN RECORDED MAIL TO:**

Gold Prospectors Association of America  
43445 Business Park Drive, Suite 113  
Temecula, CA 92590

RECEIVED  
BLM AZ STATE OFFICE  
2012 APR 15 PM 3:04  
PHOENIX, ARIZONA

**MAINTENANCE FEE PAYMENT FOR MINING CLAIMS  
IN LIEU OF LABOR (ASSESSMENT WORK)**

The maintenance fee for the following PLACER CLAIMS in the County of Mohave, State of Arizona applies for the assessment year 2014:

SERIAL REG NUMBER	CLAIM NAME	ACRES	PAYMENT DUE BLM	BOOK/PAGE NUMBER	LEGAL OR LOC
AMC327542	BAHDE 10 Chris Bahde, et al., claim owner	160	\$1,120.00	2012-057359	M 14 T 29 N R 18 W S 20
AMC329246	BAHDE 11 Clarence Bahde, et al., claim owner	160	\$1,120.00	2012-057359	M 14 T 29 N R 18 W S 20
AMC329247	BAHDE 12 Clarence Bahde, et al., claim owner	160	\$1,120.00	2012-057359	M 14 T 29 N R 18 W S 30
AMC329248	BAHDE 13 Clarence Bahde, et al., claim owner	160	\$1,120.00	2012-057359	M 14 T 29 N R 18 W S 30
AMC329249	BAHDE 14 Clarence Bahde, et al., claim owner	160	\$1,120.00	2012-057358	M 14 T 29 N R 18 W S 30
AMC330272	BAHDE 17 Clarence Bahde, et al., claim owner	160	\$1,120.00	2012-057358	M 14 T 29 N R 18 W S 2
AMC330273	BAHDE 18 Clarence Bahde, et al., claim owner	160	\$1,120.00	2012-057358	M 14 T 29 N R 18 W S 2

\$ 7,840

\$ 16380

AMC371816	HOPPY 1 Shawn Bender, et al., claim owner	160	\$1,120.00	2012-057360	M 14 T 29 N R 18 W S 26
AMC371817	HOPPY 2 Shawn Bender, et al., claim owner	160	\$1,120.00	2012-057360	M 14 T 29 N R 18 W S 26
AMC371818	HOPPY 3 Shawn Bender, et al., claim owner	160	\$1,120.00	2012-057360	M 14 T 29 N R 18 W S 26
AMC371819	HOPPY 4 Shawn Bender, et al., claim owner	160	\$1,120.00	2012-057360	M 14 T 29 N R 18 W S 26

Total amount due to BLM is \$12,320.00

I hereby certify under penalty of perjury under the laws of the State of California that the foregoing statements are true and correct.

Brandon Johnson, President  
Gold Prospectors Association of America  
Agent for Claim Owner

43445 Business Park Drive, Suite 113  
Temecula, CA 92590  
951-699-4749

\$ 42,800

\$ 20,800

RECEIVED  
BLM 17 OCT 2012  
INCENTIVE PROGRAM

Executed this 30 day of July, 2013 at Temecula, California.

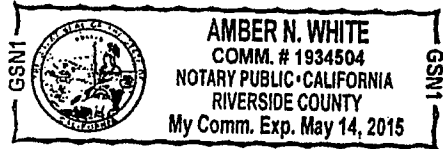
Brandon Johnson  
Brandon Johnson, President  
Gold Prospectors Association of America

Date: 7-30-13

State of California  
County of Riverside

Subscribed and sworn to (or affirmed) before me on this 30 day of July, 2013,  
by Brandon Johnson, proved to me on the basis of satisfactory evidence to be the person who appeared  
before me.

Signature Amber N. White (Seal)



RECEIVED  
PLMAY SERVICE OFFICE  
NOV 15 PM 3:04  
PHOENIX, ARIZONA

**RECORDING REQUESTED BY**

Claims Department

**WHEN RECORDED MAIL TO:**Gold Prospectors Association of America  
43445 Business Park Drive, Suite 113  
Temecula, CA 92590RECEIVED  
PLACER STATE OFFICE  
2013 AUG 15 PM 3:04  
PIMONIX, ARIZONA**MAINTENANCE FEE PAYMENT FOR MINING CLAIMS  
IN LIEU OF LABOR (ASSESSMENT WORK)**

The maintenance fee for the following PLACER CLAIMS in the County of Pima, State of Arizona applies for the assessment year 2014:

SERIAL REG NUMBER	CLAIM NAME	ACRES	PAYMENT DUE BLM	BOOK/PAGE NUMBER	LEGAL OR LOC
AMC331449	FRIENDSHIP Doreen Howard, et al., claim owner	160	\$1,120.00	20123320973	M 14 T 19 S R 16 E S 28
AMC332360	R DOUBLE J Beverly Podraza, et al., claim owner	70	\$560.00	20123320970	M 14 T 19 S R 15 E S 25
AMC333387	GOLDEN TATTOO Caroleann Black, et al., claim owner	160	\$1,120.00	20123320971	M 14 T 19 S R 15 E S 26
AMC333855	LUCKY STRIKE Beverly Podraza, et al., claim owner	160	\$1,120.00	20123320967	M 14 T 19 S R 15 E S 26
AMC335768	FANTASTIC Doreen Howard, et al., claim owner	160	\$1,120.00	20123320968	M 14 T 19 S R 15 E S 36
AMC342811	POLARIS Louie Gasca, et al., claim owner	60	\$420.00	20123320969	M 14 T 20 S R 10 E S 32 T 21 S R 10 E S 4 & 5

\$ 5,460

\$ 26,320

AMC344407	WANDERING STAR Ed Bonnell, et al., claim owner	160	\$1,120.00	20123320975	M 14 T 21 S R 10 E S 8
AMC344626	LUCKY 13 Alyson Johnson, et al., claim owner	160	\$1,120.00	20123320974	M 21 T 24 N R 9 E S 32
AMC353613	MAYBE, MAYBE NOT Richard Conway, et al., claim owner	160	\$1,120.00	20123320972	M 14 T 19 S R 16 E S 28
AMC353614	WET ROCK Kathy Homan, et al., claim owner	160	\$1,120.00	20123320976	M 14 T 21 S R 10 E S 17
AMC411286	QUAD C Charles Colvin, et al., claim owner	60	\$420.00	None	M 14 T 19 S R 15 E S 23 & 26
AMC420267	HERCULES Louie Gasca, et al., claim owner	58	\$420.00	20123320969	M 14 T 20 S R 10 E S 31

Total amount due to BLM is \$10,780.00

\$5320

I hereby certify under penalty of perjury under the laws of the State of California that the foregoing statements are true and correct.

Brandon Johnson, President  
Gold Prospectors Association of America  
Agent for Claim Owner

43445 Business Park Drive, Suite 113  
Temecula, CA 92590  
951-699-4749

RECEIVED  
BLM / TEMECULA OFFICE  
NOV 15 2011 10:01 AM

\$31,640



Executed this 30 day of July, 2013 at Temecula, California.

[Signature]


Brandon Johnson, President  
Gold Prospectors Association of America

Date: 7-30-13

State of California  
County of Riverside

Subscribed and sworn to (or affirmed) before me on this 30<sup>th</sup> day of July, 2013,  
by Brandon Johnson, proved to me on the basis of satisfactory evidence to be the person who appeared  
before me.

Signature Amber N. White (Seal)



RECEIVED  
BLANK STATE OFFICE  
2013 JUL 15 PM 3:04  
PHOENIX, ARIZONA

**RECORDING REQUESTED BY**

Claims Department

**WHEN RECORDED MAIL TO:**

Gold Prospectors Association of America  
43445 Business Park Drive, Suite 113  
Temecula, CA 92590

RECEIVED  
BLM AZ STATE OFFICE  
PHOENIX, ARIZONA  
2012 APR 15 PM 3:04

**MAINTENANCE FEE PAYMENT FOR MINING CLAIMS  
IN LIEU OF LABOR (ASSESSMENT WORK)**

The maintenance fee for the following PLACER CLAIMS in the County of Pinal, State of Arizona applies for the assessment year 2014:

SERIAL REG NUMBER	CLAIM NAME	ACRES	PAYMENT DUE BLM	BOOK/PAGE NUMBER	LEGAL OR LOC
AMC372539	OUTBACK GOLD #4  Jeffrey Arnold, et al., claim owner	160	\$1,120.00	None	M 14 T 1 S R 11 E S 16

Total amount due to BLM is \$1,120.00

I hereby certify under penalty of perjury under the laws of the State of California that the foregoing statements are true and correct.

Brandon Johnson, President  
Gold Prospectors Association of America  
Agent for Claim Owner

43445 Business Park Drive, Suite 113  
Temecula, CA 92590  
951-699-4749

\$32,760

Executed this 30 day of July, 2013 at Temecula, California.

Brandon Johnson

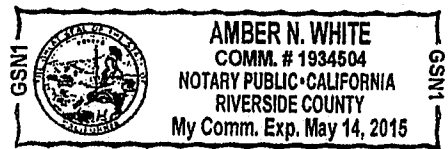
Brandon Johnson, President  
Gold Prospectors Association of America

Date: 7-30-13

State of California  
County of Riverside

Subscribed and sworn to (or affirmed) before me on this 30<sup>th</sup> day of July, 2013,  
by Brandon Johnson, proved to me on the basis of satisfactory evidence to be the person who appeared  
before me.

Signature Amber N. White (Seal)



RECEIVED  
BLM AZ DISTRICT OFFICE  
PHOENIX, ARIZONA  
SEP 15 11 24 AM '13

**RECORDING REQUESTED BY**

Claims Department

**WHEN RECORDED MAIL TO:**Gold Prospectors Association of America  
43445 Business Park Drive, Suite 113  
Temecula, CA 92590RECEIVED  
PLATON STATE OFFICE  
2013 AUG 15 PM 3:05  
PHOENIX, ARIZONA**MAINTENANCE FEE PAYMENT FOR MINING CLAIMS  
IN LIEU OF LABOR (ASSESSMENT WORK)**

The maintenance fee for the following LODE CLAIMS in the County of Yavapai, State of Arizona applies for the assessment year 2014:

SERIAL REG NUMBER	CLAIM NAME	ACRES	PAYMENT DUE BLM	BOOK/PAGE NUMBER	LEGAL OR LOC
AMC304305	PICKEM UP I  Orlando Carroccia, et al., claim owner	20.66	\$140.00	2012-0064663	M 14 T 10 N R 5 W S 24
AMC304306	PICKEM UP II  Orlando Carroccia, et al., claim owner	20.66	\$140.00	2012-0064663	M 14 T 10 N R 5 W S 24
AMC304307	PICKEM UP III  Orlando Carroccia, et al., claim owner	20.66	\$140.00	2012-0064663	M 14 T 10 N R 5 W S 24

The maintenance fee for the following PLACER CLAIMS in the County of Yavapai, State of Arizona applies for the assessment year 2014:

SERIAL REG NUMBER	CLAIM NAME	ACRES	PAYMENT DUE BLM	BOOK/PAGE NUMBER	LEGAL OR LOC
AMC190993	LOST DUTCHMAN  Doug Edwards, et al., claim owner	120	\$840.00	2012-0064661	M 14 T 10 N R 5 W S 25 & 36
AMC343903	DOUBLE J. J.  Jacqueline Lew, et al., claim owner	160	\$1,120.00	2012-0064666	M 14 T 13 N R 1 E S 28
AMC343904	SOLDIER BOY  Jacqueline Lew, et al., claim owner	160	\$1,120.00	2012-0064691	M 14 T 13 N R 1 E S 29

1 \$3,500

\$36,260

*Don't  
Enter*  
*Don't  
Enter*

AMC348177	PICKEM UP AGAIN Orlando Carroccia, et al., claim owner	40	\$280.00	2012-0064663	M 14 T 10 N R 5 W S 24
AMC348413	ABRACADABRA #1 Thomas Collison, et al., claim owner	160	\$1,120.00	2012-0064689	M 14 T 8 N R 2 E S 29
AMC348414	ABRACADABRA #2 Greg Bowen, et al., claim owner	160	\$1,120.00	2012-0064689	M 14 T 8 N R 2 E S 20
AMC348415	ABRACADABRA #3 John Albanese, et al., claim owner	160	\$1,120.00	2012-0064689	M 14 T 8 N R 2 E S 20
AMC348416	ABRACADABRA #4 Thomas Collison, et al., claim owner	160	\$1,120.00	2012-0064689	M 14 T 8 N R 2 E S 20
AMC350128	ABRACADABRA #5 Terry Huff, et al., claim owner	160	\$1,120.00	2012-0064690	M 14 T 8 N R 2 E S 17
AMC350130	ABRACADABRA #7 Terry Huff, et al., claim owner	160	\$1,120.00	2012-0064692	M 14 T 8 N R 2 E S 18
AMC350140	ABRACADABRA #19 Mary Briggs, et al., claim owner	160	\$1,120.00	2012-0064677	M 14 T 9 N R 20 E S 30
AMC350141	ABRACADABRA #20 John Butler, et al., claim owner	160	\$1,120.00	2012-0064693	M 14 T 9 N R 2 E S 29
AMC350143	CALAMITY #1 John Butler, et al., claim owner	160	\$1,120.00	2012-1089977	M 14 T 8 N R 2 E S 16 & 21
AMC350144	CALAMITY #2 Terry Huff, et al., claim owner	133.37	\$980.00	2012-1089978	M 14 T 8 N R 2 E S 16
AMC350310	CALAMITY #8 Bruce Austin, et al., claim owner	106.67	\$840.00	2012-1089982	M 14 T 8 N R 2 E S 9

PHOENIX, ARIZONA  
 DEPARTMENT OF REVENUE  
 RECEIVED

2  
 \$2100  
 \$10080  
\$12,180  
 \$48,440



AMC350311	CALAMITY #9 Bruce Austin, et al., claim owner	115	\$840.00	2012-1089982	M 14 T 8 N R 2 E S 16
AMC355490	GOLDEN GOBBLER John Koho, et al., claim owner	41.20	\$420.00	2012-0064688	M 14 T 11 N R 1 E S 23
AMC373840	LITTLE PICKER Paul Clark, et al., claim owner	160	\$1,120.00	2012-0064669	M 14 T 9 N R 5 W S 35
AMC373841	GREEN GREASE William Eason, et al., claim owner	160	\$1,120.00	2012-0064684	M 14 T 9 N R 5 W S 34
AMC373842	CAT CLAW William Eason, et al., claim owner	160	\$1,120.00	2012-0064683	M 14 T 9 N R 5 W S 34
AMC373843	OLY POP Paul Clark, et al., claim owner	160	\$1,120.00	2012-0064662	M 14 T 9 N R 5 W S 34
AMC373844	SARAH P Paul Clark, et al., claim owner	160	\$1,120.00	2012-0064660	M 14 T 9 N R 5 W S 35
AMC373845	DESERT PANNER Charles Dougan, et al., claim owner	160	\$1,120.00	2012-0064685	M 14 T 9 N R 5 W S 35
AMC373846	BAKER INN Charles Dougan, et al., claim owner	160	\$1,120.00	2012-0064665	M 14 T 9 N R 5 W S 35
AMC373847	THE STRUT William Eason, et al., claim owner	160	\$1,120.00	2012-0064674	M 14 T 9 N R 5 W S 34

PHOENIX, ARIZONA  
 BLM / AZ STATE OFFICE  
 RECEIVED

Total amount due to BLM is \$25,900.00

\$ 8960  
1260  
\$ 10220

I hereby certify under penalty of perjury under the laws of the State of California that the foregoing statements are true and correct.

Brandon Johnson, President  
 Gold Prospectors Association of America  
 Agent for Claim Owner

43445 Business Park Drive, Suite 113  
 Temecula, CA 92590  
 951-699-4749

\$58,660

Executed this 30 day of July, 2013 at Temecula, California.


Brandon Johnson  
Brandon Johnson, President  
Gold Prospectors Association of America

Date: 7-30-13

State of California  
County of Riverside

Subscribed and sworn to (or affirmed) before me on this 30<sup>th</sup> day of July, 2013,  
by Brandon Johnson, proved to me on the basis of satisfactory evidence to be the person who appeared  
before me.

Signature Amber N. White (Seal)



RECEIVED  
2013 AUG 15 PM 3:07  
PHOENIX, ARIZONA

United States Department of the Interior  
 Bureau of Land Management  
 LANDS/RECREATION & PLANNING  
 ONE N CENTRAL AVE  
 PHOENIX, AZ 85004 -2203  
 Phone: 602-417-9200



Receipt

No:

2856913

<b>Transaction #:</b> 2942734	
<b>Date of Transaction:</b> 08/16/2013	
<b>CUSTOMER:</b>	
GOLD PROSPECTORS ASSOCIATION OF AMERICA 43445 BUSINESS PARK DR STE 113 TEMECULA, CA 92590-3669 US	

LINE #	QTY	DESCRIPTION	REMARKS	UNIT PRICE	TOTAL
1	1.00	LOCATABLE MINERALS / MINING CLAIMS-NOT NEW-UNADJUD, ONE AUTH NO. ONLY / MINING CLAIM MONEY RECEIVED CASES: AMC318388/\$58660.00	MAINT 2014/419	- n/a -	58660.00
<b>TOTAL:</b>					<b>\$58,660.00</b>

PAYMENT INFORMATION			
1	AMOUNT:	58660.00	POSTMARKED: 08/13/2013
	TYPE:	CHECK	RECEIVED: 08/15/2013
	CHECK NO:	40299	
	NAME:	GOLD PROSPECTORS ASSOCIATION OF AMERICA 43445 BUSINESS PARK DR STE 113 TEMECULA CA 92590-3669 US	

REMARKS


This receipt was generated by the automated BLM Collections and Billing System and is a paper representation of a portion of the official electronic record contained therein.

Please use enclosed envelope to mail receipt.

Thank You.

Brittany Wilson

RECEIVED  
BIMAZ STATE OFFICE  
2012 AUG 14 P 2:00  
PHOENIX, ARIZONA



**GOLD PROSPECTORS**  
ASSOCIATION OF AMERICA  
P.O. Box 891479 -- Temecula, CA 92589-1479  
(800) 551-9707 - Fax (951) 699-4062  
www.goldprospectors.org

Write special ltr explaining the disbursement of refund & why refunds, i.e. overpayment b/c of acreage discrepancy.

ENTERED IN COMPUTER

RZ 8-23-12

- 35987
- 100714
- 325932
- 324198
- 344407
- 352316
- 302602
- 190993
- 338375
- 344626
- 327542
- 329246
- 330272
- 331449
- 333855
- 332360
- 335768
- 333387
- 335192
- 343904
- 337776
- 338212
- 374071
- 348413
- 350128
- 350282
- 350330
- 350285
- 350309
- 318385
- 353613
- 333347
- 353929
- 297242
- 355490
- 348177
- 304305
- 342810
- 364805
- 373840
- 371816
- 395798
- 390613
- 399153
- 337791
- 406307
- 415621
- 406412

**Authorized Date** 10/17/2012

**Instructions to Accounts** AZ BLM REFUND \$1590 TO GOLD PROSPECTORS  
ASSOCIATION FOR OVERPAYMENT OF MAINTENANCE FEES  
ON AMC350144, AMC406307, AND AMC342810.  
RECEIPT#2635544. RE.

**Login ID** 4105

**Entry Date** 10/17/2012

**Total Amount** \$1,590.00



CUSTOMER NAME	RECEIPT NO.	AMOUNT	AMC NO. OR AMC TO AMC	PURPOSE: AMC TO AMC TRANSFERS REFUNDS, ETC. W/justificat'n	MAINT,POL, NOI TRF,AMEND ,ETC.	Date entered in CBS
Charles Byrd	2649723	\$700	AMC394896 AMC396254 AMC396448 AMC396772 AMC396773	Refund- Filed waiver in lieu initial maint. Fee (opt by law)	Maint Fee	Entered- 9/5/2012; Refund- 10/21/12
Timothy Schoder	2622198	\$280	AMC399869 AMC399961	Refund- Filed waiver in lieu initial maint. Fee (opt by law)	Maint Fee	Entered- 8/3/2012; Refund- 10/21/12
Michael Patrick Cone Credit Card	2604898	\$280	AMC371067 AMC390146	Refund- Filed waiver in lieu initial maint. Fee (opt by law)	Maint Fee	Entered- 7/9/2012; Refund- 10/21/12
Jerald D. McKim Credit Card	2634463	\$140	AMC330221	Refund- Filed waiver in lieu initial maint. Fee (opt by law)	Maint Fee	Entered- 8/20/2012; Refund- 10/21/12
Norman Montgomery	2634597	\$1400	AMC414304-309 AMC400019-022	Dupl payment- Maint. Fee	Maint Fee	Entered- 8/15/2012; Refund- 10/21/12
Norman Montgomery	2634609	\$280	AMC414310 AMC414311	Dupl payment- Maint. Fee	Maint Fee	Entered- 8/15/2012; Refund- 10/21/12
Brandon Johnson Credit Card	2631431	\$290	AMC338212 AMC350144(\$90)	Overpayment- Maint. fee	Maint Fee	Entered- 8/15/2012; Refund- 10/21/12
Gold Prospectors Association	2635544	\$1590	AMC406307 AMC342810 AMC350144(\$50)	Overpayment- Maint. fee	Maint Fee	Entered- 8/21/2012; Refund- 10/21/12


Date Requested

October 17, 2012

TRANSFER-REVERSAL REQUESTS

\_\_\_\_\_

**NOTE: if credit card, then put reason in Column 6**

\$1120  
15

\$49,990 - Receipt 2631431

\$49,560

\$ 440 overpaid

~~49900~~

11200

5600

16800

\$35,330

Receipt 2635544

17080

11200  
2240  
|  
3

1400

2800

1120

3920

~~8840~~

17080

Actually Owed .

\$49,700

\$32,860

\$82,560

1880

Paid :

49,990

35,330

\$85,320

85,320

82,560

2,760

F

F

overpaid	\$ 200	on	338212
overpaid	\$ 140	on	350144
overpaid	\$ 700	on	342810
overpaid	\$ 840	on	406307
	\$1880		

342810/406307/350144	\$ 1590	2635544
338212/350144	\$ 290	2631431

Please use enclosed envelope to mail receipt.

Thank You.

Brittany Wilson

RECEIVED  
B. MAZ STATE OFFICE

2012 AUG 14 P 2:00

PHOENIX, ARIZONA



ASSOCIATION OF AMERICA

P.O. Box 891479 - Temecula, CA 92589-1479  
(800) 551-9707 - Fax (951) 699-4062  
[www.goldprospectors.org](http://www.goldprospectors.org)

35987  
100714  
325932  
324198  
344407  
352316  
302602  
190993  
338375  
344626  
327542  
329246  
330272  
331449  
333855  
332360  
335768  
333387  
335192  
343904  
337776  
338212  
374071  
348413  
350128  
350282  
350330  
350285  
350309  
318385  
353613  
333347  
353929  
297242  
355490  
348177  
304305  
342810  
364805  
373840  
371816  
395798  
390613  
399153  
337791  
406307  
415621  
406412

ENTERED IN COMPUTER

RZ 8-23-12



**Houston, Annabell**

---

**To:** Brittany McLeod  
**Subject:** RE: Gold Prospectors Association of America Claims

Brittany,

The charge will be \$49,990.00 since our system will not let us charge anything that is \$49,999.00. The balance is \$35,330.00.

I will mail original documents and receipt in the envelope provided.

Regards,

Annabell Houston  
Accounting Technician, CBS Core Team Lead Information Access Center AZ State Office – Bureau of Land Management  
1 North Central Ave, Suite 800  
Phoenix, AZ. 85004-4427  
Tel.: 602-417-9562  
Fax: 602-417-9556

-----Original Message-----

From: Brittany McLeod [<mailto:bwilson@goldprospectors.org>]  
Sent: Wednesday, August 15, 2012 2:05 PM  
To: Houston, Annabell  
Subject: Gold Prospectors Association of America Claims

Anabelle,

Please charge the card that you have authorization for in the amount of \$49,999.00 for the claims on the list that I mailed. I will mail out a check today for the remaining balance. Please contact me if you have any challenges or questions. Also, if you could mail me or fax me a receipt it would be greatly appreciated.

fax # 951-699-4062

Brittany Wilson  
GPAA  
Executive Assistant to Brandon Johnson  
951-699-4749 x176  
[bwilson@goldprospectors.org](mailto:bwilson@goldprospectors.org)

**ARIZONA**

**BLM FILING FOR YEAR**

RECEIVED  
BLMAZ STATE OFFICE

2013

**CLAIM NAME**                      **AMC#**                      **CLAIM OWNER**                      **Acres**                      **Amount**

2012 AUG 14 P 2:00

PHOENIX, ARIZONA

1	Yahoo #2	35987	William Cimino, et al	20	\$ 140.00
2	Yahoo #4	100714	P.O. Box 416 Morristown, AZ 85342	20	\$ 140.00

3	Golden Dreams #A	325932	John Simpson, et al	40	\$ 280.00
4	#1 King Mining	324198	18230 N. 32 Lane Phoenix, AZ 85023	20	\$ 140.00

5	Wandering Star	344407	Scott Homan, et al 9492 E. Caldwell Drive Tucson, Az. 85747	160	\$ 1,120.00
---	----------------	--------	---	-----	-------------

6	PC 2	352316	Tom Tierney, et al	40	\$ 280.00
7	Big Four #1	302602	P.O. Box 1415	20	\$ 140.00
8	Big Four #2	302603	Sierra Vista, AZ 85636	20	\$ 140.00
9	Big Four #3	302604		20	\$ 140.00

10	Lost Dutchman	190993	Lost Dutchman Mining Assn. 43445 Business Park Dr #113 Temecula, CA 92590	120	\$ 840.00
----	---------------	--------	---	-----	-----------

11	Az Au #1	338375	Gold Prospectors Assn of America	20	\$ 140.00
12	Az Au #2	338376	P.O. Box 891509 Temecula, CA 92589-1509	20	\$ 140.00

13	Lucky 13	344626	Bob Wilke, et al 8711 W Sierra Vista Drive Glendale, AZ 85305	160	\$ 1,120.00
----	----------	--------	---	-----	-------------

NO. OF CLAIMS 101  
AMOUNT \$49,999.00  
RECEIPT NO. 26143  
INIT. [Signature]

\*\* BLM-ASO\*\*

\$4,960

4480  
4760

**ARIZONA**

\$4760

**BLM FILING FOR YEAR**

RECEIVED  
BLM AZ STATE OFFICE

2013

<u>CLAIM NAME</u>	<u>AMC#</u>	<u>CLAIM OWNER</u>	<u>Acres</u>	<u>Amount</u>
14 Bahde #10	327542	Clarence Bahde, et al	160	\$ 1,120.00
15 Bahde #11	329246	306 Lakeview	160	\$ 1,120.00
16 Bahde #12	329247	Boulder City, NV 89005	160	\$ 1,120.00
17 Bahde #13	329248		160	\$ 1,120.00
18 Bahde #14	329249		160	\$ 1,120.00
19 Bahde #17	330272		160	\$ 1,120.00
20 Bahde #18	330273		160	\$ 1,120.00
21 Friendship	331449	John Reddoch, et al	160	\$ 1,120.00
22 Lucky Strike	333855	3237 E Holliday Street	160	\$ 1,120.00
23 R Double J	332360	Tucson, AZ 85706	70	\$ 560.00
24 Fantastic	335768		160	\$ 1,120.00
25 Golden Tattoo	333387	Jeff Fuhrmann, et al P.O Box 3357 Camp Verde, AZ 86322	160	\$ 1,120.00
26 Firehouse	335192	James D. Riddenhour, Sr, et al	80	\$ 560.00
27 Soldier Boy	343903	3914 N. Hawes	160	\$ 1,120.00
28 Double JJ	343904	Mesa, AZ 85207	160	\$ 1,120.00
29 Gorbart Association	337776	Gordon Howcroft, et al 19542 Apache Road Bend, OR 97702	160	\$ 1,120.00
30 Think it Has	338212	Gilbert Binns, et al Box 9000-1578 Quartzsite, AZ 85346	40	\$ 480.00

TUCSON, ARIZONA

\$17,280

total = \$22,040

21840

ARIZONA

↓  
~~22,040~~  
21,840

BLM FILING FOR YEAR

RECEIVED  
BLM AZ STATE OFFICE

2013

CLAIM NAME

AMC#

CLAIM OWNER

012 AUG 14 P 2:00

Acres

Amount

31	Beau Star	374071	Ken Rucker, et al 43445 Business Park Drive Temecula, CA 92590	20.66	\$ 140.00
32	Abracadabra 1	348413	Kent Reed, et al	160	\$ 1,120.00
33	Abracadabra 2	348414	3426 W. Glen Rosa	160	\$ 1,120.00
34	Abracadabra 3	348415	Phoenix, AZ. 85023	160	\$ 1,120.00
35	Abracadabra 4	348416		160	\$ 1,120.00
✓ 36	Abracadabra 5	350128	Alaric M Woodward, et al	160	\$ 1,120.00
✓ 37	Abracadabra 6	350129	2644 W. San Miguel Phoenix, AZ. 85017	160	\$ 1,120.00
✓ 38	Abracadabra 7	350130	John Albanese, et al 3856 W. Country Gables Dr. Phoenix, AZ. 85027	160	\$ 1,120.00
39	Abracadabra 9	350282	George James, et al 8569 E. Modlock Dr. Glendale, AZ. 85305	160	\$ 1,120.00
✓ 40	Abracadabra 10	350131	Mary Briggs, et al 2139 W. Elm Phoenix, Az. 85015	160	\$ 1,120.00

over

\$ 10,220

total = \$ ~~32,260~~

32,060

ARIZONA

BLM FILING FOR YEAR

RECEIVED  
BLM AZ STATE OFFICE

2013

~~\$32,260~~  
\$32,060

2012 AUG 14 P 2: 00

<u>CLAIM NAME</u>	<u>AMC#</u>	<u>CLAIM OWNER</u>	<u>Acres</u>	<u>Amount</u>
✓ 41 Abracadabra 11	350132	George James, et al 8569 E. Modlock Dr. Glendale, AZ. 85305	160	\$ 1,120.00
✓ 42 Abracadabra 12	350133	Mary Briggs, et al 2139 W. Elm Phoenix, AZ. 85015	160	\$ 1,120.00
✓ 43 Abracadabra 13	350134	John Abanese, et al	160	\$ 1,120.00
✓ 44 Abracadabra 14	350135	3856 W. Country Gables	160	\$ 1,120.00
✓ 45 Abracadabra 15	350136	Phoenix, AZ. 85023	160	\$ 1,120.00
✓ 46 Abracadabra 16	350137	Mary Briggs, et al	160	\$ 1,120.00
✓ 47 Abracadabra 17	350138	2139 W Elm Phoenix, AZ. 85015	160	\$ 1,120.00
✓ 48 Abracadabra 18	350139	Chris Zollinger, et al 18812 N. 19 <sup>th</sup> Dr. Phoenix, AZ. 85027	160	\$ 1,120.00
✓ 49 Abracadabra 19	350140	Mary Briggs, et al 2139 W. Elm Phoenix, AZ. 85015	160	\$ 1,120.00
50 Abracadabra 20	350141	Chris Zollinger, et al 18812 N. 19 <sup>th</sup> Dr. Phoenix, AZ. 85027	160	\$ 1,120.00

\$ 12,200  
43,260  
total = ~~\$10,000~~

**ARIZONA**

**BLM FILING FOR YEAR**

RECEIVED  
BLM AZ STATE OFFICE

~~\$4,180~~  
~~\$43,460~~  
\$43,260

2013

2012 AUG 14 P 2:00

PHOENIX, ARIZONA

**CLAIM NAME**                      **AMC#**                      **CLAIM OWNER**                      **Acres**                      **Amount**

✓ 51 Abracadabra 21                      350142                      Ron Irvine, et al  
7108 W. Mulberry  
Phoenix, AZ. 85033                      160                      \$ 1,120.00

~~44,580~~  
44,380

✓ 52 Bonanza 1                      350330                      Ron Irvine, et al  
7108 W. Irvine  
Phoenix, AZ. 85033                      160                      \$ 1,120.00

~~46~~  
45,700  
45,500

✓ 53 Calamity 1                      350143                      Jeanne B. Spinella, et al  
1747 E. Northern Ave. #150  
Phoenix, AZ. 85020                      160                      \$ 1,120.00

46,820  
46,620

✓ 54 Calamity 2                      350144                      Terry Huff, et al  
15860 N. 61<sup>st</sup> St.  
Scottsdale, AZ. 85254                      133.4                      \$ 1,120.00

47,800  
47,600

✓ 55 Calamity 3                      350285                      Ron Irvine, et al                      160                      \$ 1,120.00  
56 Calamity 4                      350286                      7108 W. Irvine                      160                      \$ 1,120.00  
57 Calamity 5                      350309                      Phoenix, AZ. 85033                      80                      \$ 560.00

48,920 - 48,720

2635544

✓ 58 Calamity 8                      350310                      Bruce Austin, et al                      106.7                      \$ 840.00  
59 Calamity 9                      350311                      1714 W. Stottler Dr.  
Chandler, AZ. 85224                      115                      \$ 840.00

49,560  
49,760

Receipt #  
263143

~~60~~  
\$ 8,820

~~\$ 4,180~~  
\$ 2,280



~~\$53,480~~  
\$52,280

ARIZONA

BLM FILING FOR YEAR

RECEIVED  
BLM AZ STATE OFFICE

2013

CLAIM NAME

AMC#

CLAIM OWNER

2012 AUG 14

Acres

Amount

60	OHMI #23	318388	Richard & Cora Moore, et al 1613 E. Portola Ave. Santa Ana, CA 92701	30	\$ 280.00
61	Maybe, Maybe Not	353613	Richard E Conway, et al 3330 E. 1 <sup>st</sup> St. Tucson, AZ. 85711	160	\$ 1,120.00
62	Wet Rock	353614	Kathy Homan, et al 9492 E. Caldwell DR. Tucson, AZ. 85747	160	\$ 1,120.00
63	DumbLuck	333347	Woody Wampler, et al 956 Greenbriar Cr. Mesa, AZ. 85201	40	\$ 280.00
64	Bull Tales	353929	Bud Riley, et al 8228 E. Cypress ST. Scottsdale, AZ. 85257	20	\$ 140.00
65	Mighty Find	297243	Steve Short, et al	44.44	\$ 420.00
66	Square Bear	297244	14641 N 90th Lane	37.61	\$ 280.00
67	Little Richer	297245	Peoria, AZ 85381	22.31	\$ 280.00
68	Golden Gobbler	355490	Bud Riley, et al 8228 E. Cypress ST. Scottsdale, AZ. 85257	41.2	\$ 420.00

*earned by*  
*2631431*  
*\$49,900*

\$ 4,340  
\$56,620  
~~\$27,880~~

ARIZONA

BLM FILING FOR YEAR

RECEIVED  
BLM AZ STATE OFFICE

~~\$57,800~~  
\$56,620

2013

<u>CLAIM NAME</u>	<u>AMC#</u>	<u>CLAIM OWNER</u>	2012 AUG 14 P 2 <u>Acres</u>	<u>Amount</u>
69 Pickem up Again	348177	Ernest L. Leschner, et al	20.66	\$ 280.00
70 Pickem up 1	304305	48820 N US HWY 60	20.66	\$ 140.00
71 Pickem up 2	304306	Morristown, AZ 85342	20.66	\$ 140.00
72 Pickem up 3	304307		20.66	\$ 140.00
73 Polaris	342811	Paul Neff, et al HC 70 Box 5471 Sahuarita, AZ. 85629	59.7	\$ 420.00
74 Hercules	342810	Paul Neff, et al HC 70 Box 5471 Sahuarita, AZ. 85629	160	\$ 1,120.00
75 Flat Foot	364805	Dwayne Farmer, et al 5915 Colorada River RD. Blythe, CA. 92225	160	\$ 1,120.00
76 Little Picker	373840	G.P.A.A.	160	\$ 1,120.00
77 Green Grease	373841	Ken Rucker, et al	160	\$ 1,120.00
78 Cat Claw	373842	43445 Business Park Dr #113	160	\$ 1,120.00
79 Oly Pop	373843	Temecula, CA 92590	160	\$ 1,120.00
80 Sarah P	373844		160	\$ 1,120.00
81 Desert Panner	373845		160	\$ 1,120.00
82 Baker Inn	373846		160	\$ 1,120.00
83 The Strut	373847		160	\$ 1,120.00

\$12,320

\$68,940

~~\$70,140~~

24

1120

1540

1120

\$,960

check area  
CR2K = 570

12,740

**ARIZONA**

**BLM FILING FOR YEAR**

~~\$70,140~~  
\$68,940

RECEIVED  
BLM AZ STATE OFFICE

2013

**CLAIM NAME**

**AMC#**

**CLAIM OWNER**

**Acres**

**Amount**

2012 AUG 14 P 2:01

24

84	Hoppy 1	371816	Frank J. Moore, et al	160	\$ 1,120.00
85	Hoppy 2	371817	3685 W Maulding AVE	160	\$ 1,120.00
86	Hoppy 3	371818	Las Vegas, NV 89139	160	\$ 1,120.00
87	Hoppy 4	371819		160	\$ 1,120.00

PHOENIX, ARIZONA

88	C-JEM	395798	James Ebel, et al 14306 Williamsburg St Riverview, MI 48193	20.66	\$ 140.00
----	-------	--------	---	-------	-----------

89	Gold Flatz #1	390613	Brent Gould, et al	160	\$ 1,120.00
90	Gold Flatz #2	390614	17200 West Bell Rd Surprise, AZ 85374	160	\$ 1,120.00

91	SURE FIND	399153	Steve Short, et al	20	\$ 140.00
92	YB WORKIN	399154	14641 N 90th Lane	20	\$ 140.00
93	VENTURE II	337791	Peoria, AZ 85381	20	\$ 140.00

540

94	EDS Dirt	406307	Ed Severance, et al 201 Vallejo Ave Las Vegas, NV 89110	160	\$ 1,120.00
----	----------	--------	---	-----	-------------

280.00

verified in case  
as 40 acres  
RS 10-17

95	CONGRESS GOLD #1	415621	Brandon Johnson, et al	160	\$ 1,120.00
96	CONGRESS GOLD #2	415622	43445 Business Park Drive Ste 113	160	\$ 1,120.00
97	CONGRESS GOLD #3	415623	Temecula, CA 92590	160	\$ 1,120.00
98	CONGRESS GOLD #4	415624		160	\$ 1,120.00
99	CONGRESS GOLD #5	415625		160	\$ 1,120.00
100	CONGRESS GOLD #6	415626		160	\$ 1,120.00

13,480

42,200

15,120  
84,060  
~~68,940~~

ARIZONA

BLM FILING FOR YEAR

RECEIVED  
BLM AZ STATE OFFICE

2013

CLAIM NAME

AMC#

CLAIM OWNER

2012 AUG 14 P 2:01

Acres

Amount

101	Vulture Bait	406412	Albert L Barton, et al 1505 N La Fresa Dr Goodyear, AZ 85338	PHOENIX, ARIZONA 160	\$ 1,120.00
-----	--------------	--------	--	----------------------	-------------

Total Acres 11883.6  
Total Amount Submitted \$85,320.00  
Pay By Credit Card. Authorization Form Attached

thought to owe: \$85,180

By:  
Gold Prospectors Association of America  
43445 Business Park Dr #113  
Temecula, CA 92590  
800-551-9707

Walt Eason / Blake Harmon

84060  
1120  
85180

~~85180~~

~~85180~~

85180

85320  
85180  
140

101  
140  
140  
40

54  
49  
11883  
100  
150  
150

**United States Department of the Interior**  
**Bureau of Land Management**  
 LANDS/RECREATION & PLANNING  
 ONE N CENTRAL AVE  
 PHOENIX, AZ 85004 -2203  
 Phone: 602-417-9200

Receipt

No: 2631431

Transaction #: 2711921  
 Date of Transaction: 08/15/2012

CUSTOMER:

GOLD PROSPECTORS ASSOCIATION  
 PO BOX 891509  
 TEMECULA, CA 92589-1509 US

LINE #	QTY	DESCRIPTION	REMARKS	UNIT PRICE	TOTAL
1	1.00	LOCATABLE MINERALS / MINING CLAIMS-NOT NEW-UNADJUD, ONE AUTH NO. ONLY / MINING CLAIM MONEY RECEIVED CASES: AMC35987/\$49990.00	MAINT FEE PYMNT (101) 2013	- n/a -	49990.00
<b>TOTAL:</b>					<b>\$49,990.00</b>

PAYMENT INFORMATION

NOTE: Items will appear on credit card statement as "Bureau of Land Mgmt CO".

1	AMOUNT:	49990.00	POSTMARKED:	N/A
	TYPE:	CREDIT CARD	RECEIVED:	08/15/2012
	NAME:	JOHNSON, BRANDON PO BOX 891509 TEMECULA CA 92589-1509 US		
	CARD NO:	XXXXXXXXXXXX6575	AUTH CODE:	61516G
	NAME ON CARD:	BRANDON JOHNSON		
	EXPIRES:	03/2014		
	SIGNATURE:			

REMARKS

This receipt was generated by the automated BLM Collections and Billing System and is a paper representation of a portion of the official electronic record contained therein.

*\$290 refund authorized for maint fee <sup>over</sup> paid on AMC 350144 (\$90)\* and AMC 338212 (\$200)  
 RE 10.17.12*

*\* remainder of overpayment refunded to receipt # 2635544*

10

140      357  
49 990  
420  
-----  
799  
200  
-----  
999  
980



**United States Department of the Interior  
Bureau of Land Management  
LANDS/RECREATION & PLANNING  
ONE N CENTRAL AVE  
PHOENIX, AZ 85004 -2203  
Phone: 602-417-9200**

Receipt

No: 2635544

<b>Transaction #:</b> 2716114	
<b>Date of Transaction:</b> 08/21/2012	
<b>CUSTOMER:</b>	
GOLD PROSPECTORS ASSOCIATION PO BOX 891509 TEMECULA, CA 92589-1509 US	

LINE #	QTY	DESCRIPTION	REMARKS	UNIT PRICE	TOTAL
1	1.00	LOCATABLE MINERALS / MINING CLAIMS-NOT NEW-UNADJUD, ONE AUTH NO. ONLY / MINING CLAIM MONEY RECEIVED CASES: AMC35987/\$35330.00	MAINT FEE PYMNT (101) 2013	- n/a -	35330.00
<b>TOTAL:</b>					<b>\$35,330.00</b>

PAYMENT INFORMATION			
1	AMOUNT:	35330.00	POSTMARKED: N/A
	TYPE:	CHECK	RECEIVED: 08/20/2012
	CHECK NO:	38973	
	NAME:	GOLD PROSPECTORS ASSOCIATION 43445 BUSINESS PARK CTR #113 TEMECULA CA 92590 US	

REMARKS

This receipt was generated by the automated BLM Collections and Billing System and is a paper representation of a portion of the official electronic record contained therein.

*\$1590 refund authorized  
for maint fees overpaid on  
AMC 342810 (\$700), AMC 406307 (\$840)  
2 AMC 350144 (\$50)\**

*252  
35330  
140 280  
233  
200  
330  
270  
10*



# Gold Prospectors Association of America

P.O. Box 891509 Temecula, CA 92589 (951) 699-4749

August 16, 2012

Enclosed you will find a check in the amount of \$35,330.00 to be put towards the remaining balance of the claims to be paid by the Gold Prospectors Association of America.

If you have any questions or concerns regarding payment or the claims listed, please do not hesitate to call me directly.

Have a great day.

Brittany Wilson

GPAA Executive Assistant

951-699-4749 x176

RECEIVED  
BLM AZ STATE OFFICE  
2012 AUG 20 P 2:16  
PHOENIX, ARIZONA

2nd part - find paperwork

Red entered

#1590 left

NO. OF CLAIMS 101  
AMOUNT \$35,330.00  
RECEIPT NO. 2635544  
NIT. CASH

\*\* BLM-ASO\*\*

**ARIZONA**

**BLM FILING FOR YEAR**

RECEIVED  
BLM AZ STATE OFFICE

2013

2012 AUG 20 P 2:17

**CLAIM NAME**

**AMC#**

**CLAIM OWNER**

**Acres Amount**

PHOENIX, ARIZONA

1	Yahoo #2	35987	William Cimino, et al	20	\$ 140.00
2	Yahoo #4	100714	P.O. Box 416 Morristown, AZ 85342	20	\$ 140.00
3	Golden Dreams #A	325932	John Simpson, et al	40	\$ 280.00
4	#1 King Mining	324198	18230 N. 32 Lane Phoenix, AZ 85023	20	\$ 140.00
5	Wandering Star	344407	Scott Homan, et al 9492 E. Caldwell Drive Tucson, Az. 85747	160	\$ 1,120.00
6	PC 2	352316	Tom Tierney, et al	40	\$ 280.00
7	Big Four #1	302602	P.O. Box 1415	20	\$ 140.00
8	Big Four #2	302603	Sierra Vista, AZ 85636	20	\$ 140.00
9	Big Four #3	302604		20	\$ 140.00
10	Lost Dutchman	190993	Lost Dutchman Mining Assn. 43445 Business Park Dr #113 Temecula, CA 92590	120	\$ 840.00
11	Az Au #1	338375	Gold Prospectors Assn of America	20	\$ 140.00
12	Az Au #2	338376	P.O. Box 891509 Temecula, CA 92589-1509	20	\$ 140.00
13	Lucky 13	344626	Bob Wilke, et al 8711 W Sierra Vista Drive Glendale, AZ 85305	160	\$ 1,120.00

**ARIZONA**

**BLM FILING FOR YEAR**

RECEIVED  
BLM AZ STATE OFFICE

2013

2012 AUG 20 P 2:17

**CLAIM NAME**                      **AMC#**                      **CLAIM OWNER**                      **Acres**                      **Amount**  
PHOENIX, ARIZONA

14	Bahde #10	327542	Clarence Bahde, et al	160	\$ 1,120.00
15	Bahde #11	329246	306 Lakeview	160	\$ 1,120.00
16	Bahde #12	329247	Boulder City, NV 89005	160	\$ 1,120.00
17	Bahde #13	329248		160	\$ 1,120.00
18	Bahde #14	329249		160	\$ 1,120.00
19	Bahde #17	330272		160	\$ 1,120.00
20	Bahde #18	330273		160	\$ 1,120.00
21	Friendship	331449	John Reddoch, et al	160	\$ 1,120.00
22	Lucky Strike	333855	3237 E Holliday Street	160	\$ 1,120.00
23	R Double J	332360	Tucson, AZ 85706	70	\$ 560.00
24	Fantastic	335768		160	\$ 1,120.00
25	Golden Tattoo	333387	Jeff Fuhrmann, et al P.O Box 3357 Camp Verde, AZ 86322	160	\$ 1,120.00
26	Firehouse	335192	James D. Riddenhour, Sr, et al	80	\$ 560.00
27	Soldier Boy	343903	3914 N. Hawes	160	\$ 1,120.00
28	Double JJ	343904	Mesa, AZ 85207	160	\$ 1,120.00
29	Gorbert Association	337776	Gordon Howcroft, et al 19542 Apache Road Bend, OR 97702	160	\$ 1,120.00
30	Think it Has	338212	Gilbert Binns, et al Box 9000-1578 Quartzsite, AZ 85346	40	\$ <del>480.00</del> 280.00 AD

**ARIZONA**

**BLM FILING FOR YEAR**

RECEIVED  
BLM AZ STATE OFFICE

2013

**CLAIM NAME**

**AMC#**

**CLAIM OWNER**

2012 AUG 20 P 2: 20

**Acres**

**Amount**

PHOENIX, ARIZONA

31	Beau Star	374071	Ken Rucker, et al 43445 Business Park Drive Temecula, CA 92590	20.66	\$ 140.00
32	Abracadabra 1	✓ 348413	Kent Reed, et al	160	\$ 1,120.00
33	Abracadabra 2	✓ 348414	3426 W. Glen Rosa	160	\$ 1,120.00
34	Abracadabra 3	✓ 348415	Phoenix, AZ. 85023	160	\$ 1,120.00
35	Abracadabra 4	✓ 348416		160	\$ 1,120.00
36	Abracadabra 5	✓ 350128	Alaric M Woodward, et al	160	\$ 1,120.00
37	Abracadabra 6	✓ 350129	2644 W. San Miguel Phoenix, AZ. 85017	160	\$ 1,120.00
38	Abracadabra 7	✓ 350130	John Albanese, et al 3856 W. Country Gables Dr. Phoenix, AZ. 85027	160	\$ 1,120.00
39	Abracadabra 9	✓ 350282	George James, et al 8569 E. Modlock Dr. Glendale, AZ. 85305	160	\$ 1,120.00
40	Abracadabra 10	✓ 350131	Mary Briggs, et al 2139 W. Elm Phoenix, Az. 85015	160	\$ 1,120.00

**ARIZONA**

**BLM FILING FOR YEAR**

RECEIVED  
BLM AZ STATE OFFICE

2013

2012 AUG 20 P 2: 20

**CLAIM NAME**

**AMC#**

**CLAIM OWNER**

**Acres**

**Amount**

PHOENIX, ARIZONA

41	Abracadabra 11	✓350132	George James, et al 8569 E. Modlock Dr. Glendale, AZ. 85305	160	\$ 1,120.00
42	Abracadabra 12	✓350133	Mary Briggs, et al 2139 W. Elm Phoenix, AZ. 85015	160	\$ 1,120.00
43	Abracadabra 13	✓350134	John Abanese, et al	160	\$ 1,120.00
44	Abracadabra 14	✓350135	3856 W. Country Gables	160	\$ 1,120.00
45	Abracadabra 15	✓350136	Phoenix, AZ. 85023	160	\$ 1,120.00
46	Abracadabra 16	✓350137	Mary Briggs, et al	160	\$ 1,120.00
47	Abracadabra 17	✓350138	2139 W Elm Phoenix, AZ. 85015	160	\$ 1,120.00
48	Abracadabra 18	✓350139	Chris Zollinger, et al 18812 N. 19 <sup>th</sup> Dr. Phoenix, AZ. 85027	160	\$ 1,120.00
49	Abracadabra 19	✓350140	Mary Briggs, et al 2139 W. Elm Phoenix, AZ. 85015	160	\$ 1,120.00
50	Abracadabra 20	✓350141	Chris Zollinger, et al 18812 N. 19 <sup>th</sup> Dr. Phoenix, AZ. 85027	160	\$ 1,120.00



**ARIZONA**

**BLM FILING FOR YEAR**

RECEIVED  
BLM AZ STATE OFFICE

2013

2012 AUG 20 P 2: 20

<u>CLAIM NAME</u>	<u>AMC#</u>	<u>CLAIM OWNER</u>	<u>Acres</u>	<u>Amount</u>
PHOENIX, ARIZONA				
51 Abracadabra 21	✓350142	Ron Irvine, et al 7108 W. Mulberry Phoenix, AZ. 85033	160	\$ 1,120.00
52 Bonanza 1	✓350330	Ron Irvine, et al 7108 W. Irvine Phoenix, AZ. 85033	160	\$ 1,120.00
53 Calamity 1	✓350143	Jeanne B. Spinella, et al 1747 E. Northern Ave. #150 Phoenix, AZ. 85020	160	\$ 1,120.00
54 Calamity 2	✓350144	Terry Huff, et al 15860 N. 61 <sup>st</sup> St. Scottsdale, AZ. 85254	133.4	\$ 1,120.00
55 Calamity 3	✓350285	Ron Irvine, et al	160	\$ 1,120.00
56 Calamity 4	✓350286	7108 W. Irvine	160	\$ 1,120.00
57 Calamity 5	350309	Phoenix, AZ. 85033	80	\$ 560.00
58 Calamity 8	350310	Bruce Austin, et al	106.7	\$ 840.00
59 Calamity 9	350311	1714 W. Stottler Dr. Chandler, AZ. 85224	115	\$ 840.00

**ARIZONA**

**BLM FILING FOR YEAR**

RECEIVED  
BLM AZ STATE OFFICE

2013

<u>CLAIM NAME</u>	<u>AMC#</u>	<u>CLAIM OWNER</u>	2012 AUG 20 P <del>Acres</del>	<u>Amount</u>
60 OHMI #23	318388	Richard & Cora Moore, et al 1613 E. Portola Ave. Santa Ana, CA 92701	PHOENIX, ARIZONA 50	\$ 280.00
61 Maybe, Maybe Not	353613	Richard E Conway, et al 3330 E. 1 <sup>st</sup> St. Tucson, AZ. 85711	160	\$ 1,120.00
62 Wet Rock	353614	Kathy Homan, et al 9492 E. Caldwell DR. Tucson, AZ. 85747	160	\$ 1,120.00
63 DumbLuck	333347	Woody Wampler, et al 956 Greenbriar Cr. Mesa, AZ. 85201	40	\$ 280.00
64 Bull Tales	353929	Bud Riley, et al 8228 E. Cypress ST. Scottsdale, AZ. 85257	20	\$ 140.00
65 Mighty Find	297243	Steve Short, et al	44.44	\$ 420.00
66 Square Bear	297244	14641 N 90th Lane	37.61	\$ 280.00
67 Little Richer	297245	Peoria, AZ 85381	22.31	\$ 280.00
68 Golden Gobbler	355490	Bud Riley, et al 8228 E. Cypress ST. Scottsdale, AZ. 85257	41.2	\$ 420.00

**ARIZONA**

**BLM FILING FOR YEAR**

RECEIVED  
BLM AZ STATE OFFICE

2013

2012 AUG 20 P 2: 20

<u>CLAIM NAME</u>	<u>AMC#</u>	<u>CLAIM OWNER</u>	<u>Acres</u>	<u>Amount</u>
PHOENIX, ARIZONA				
69 Pickem up Again	348177	Ernest L. Leschner, et al	40	\$ 280.00
70 Pickem up 1	304305	48820 N US HWY 60	20.66	\$ 140.00
71 Pickem up 2	304306	Morristown, AZ 85342	20.66	\$ 140.00
72 Pickem up 3	304307		20.66	\$ 140.00
73 Polaris	342811	Paul Neff, et al HC 70 Box 5471 Sahuarita, AZ. 85629	59.7	\$ 420.00
74 Hercules	342810	Paul Neff, et al HC 70 Box 5471 Sahuarita, AZ. 85629	160	\$ 1,120.00
75 Flat Foot	364805	Dwayne Farmer, et al 5915 Colorada River RD. Blythe, CA. 92225	160	\$ 1,120.00
76 Little Picker	373840	G.P.A.A.	160	\$ 1,120.00
77 Green Grease	373841	Ken Rucker, et al	160	\$ 1,120.00
78 Cat Claw	373842	43445 Business Park Dr #113	160	\$ 1,120.00
79 Oly Pop	373843	Temecula, CA 92590	160	\$ 1,120.00
80 Sarah P	373844		160	\$ 1,120.00
81 Desert Panner	373845		160	\$ 1,120.00
82 Baker Inn	373846		160	\$ 1,120.00
83 The Strut	373847		160	\$ 1,120.00

**ARIZONA**

**BLM FILING FOR YEAR**

RECEIVED  
BLM AZ STATE OFFICE

2013

**CLAIM NAME**

**AMC#**

**CLAIM OWNER**

2012 AUG 20 P 2: 20

**Acres**

**Amount**

PHOENIX, ARIZONA

84	Hoppy 1	371816	Frank J. Moore, et al	160	\$ 1,120.00
85	Hoppy 2	371817	3685 W Maulding AVE	160	\$ 1,120.00
86	Hoppy 3	371818	Las Vegas, NV 89139	160	\$ 1,120.00
87	Hoppy 4	371819		160	\$ 1,120.00
88	C-JEM	395798	James Ebel, et al 14306 Williamsburg St Riverview, MI 48193	20.66	\$ 140.00
89	Gold Flatz #1	390613	Brent Gould, et al	160	\$ 1,120.00
90	Gold Flatz #2	390614	17200 West Bell Rd Surprise, AZ 85374	160	\$ 1,120.00
91	SURE FIND	399153	Steve Short, et al	20	\$ 140.00
92	YB WORKIN	399154	14641 N 90th Lane	20	\$ 140.00
93	VENTURE II	337791	Peoria, AZ 85381	20	\$ 140.00
94	EDS Dirt	406307	Ed Severance, et al 201 Vallejo Ave Las Vegas, NV 89110	160	\$ 1,120.00
95	CONGRESS GOLD #1	415621	Brandon Johnson, et al	160	\$ 1,120.00
96	CONGRESS GOLD #2	415622	43445 Business Park Drive Ste 113	160	\$ 1,120.00
97	CONGRESS GOLD #3	415623	Temecula, CA 92590	160	\$ 1,120.00
98	CONGRESS GOLD #4	415624		160	\$ 1,120.00
99	CONGRESS GOLD #5	415625		160	\$ 1,120.00
100	CONGRESS GOLD #6	415626		160	\$ 1,120.00

**ARIZONA**

**BLM FILING FOR YEAR**


**2013**

<b><u>CLAIM NAME</u></b>	<b><u>AMC#</u></b>	<b><u>CLAIM OWNER</u></b>	<b><u>Acres</u></b>	<b><u>Amount</u></b>
101 Vulture Bait	✓ 406412	Albert L Barton, et al 1505 N La Fresa Dr Goodyear, AZ 85338	160	\$ 1,120.00

Total Acres                      11883.6  
Total Amount Submitted       \$85,320.00  
Pay By Credit Card. Authorization Form Attached

By:  
Gold Prospectors Association of America  
43445 Business Park Dr #113  
Temecula, CA 92590  
800-551-9707                      Walt Eason / Blake Harmon

RECEIVED  
BLM AZ STATE OFFICE  
2017 AUG 20 P 2:16  
PHOENIX, ARIZONA

  
**GOLD PROSPECTORS**  
ASSOCIATION OF AMERICA  
PO BOX 891509  
TEMECULA, CA 92589-1509



SHIP TO  
SHIP TO

SHIPPER  
(951) 699-4749  
GPM SHIPPING DEPARTMENT  
STE 113  
43445 BUSINESS PARK DR  
TEMECULA CA 92590-3671


1 LBS 1 OF 1  
DWT: 14.14.4

BLM ARIZONA STATE OFFICE  
951-699-4749  
BLM ARIZONA STATE OFFICE  
1 NORTH CENTRAL AVE

PHEONIX AZ 85004

	AZ 850 9-10
	

JPS 2ND DAY AIR  
TRACKING #: 1Z 9E5 453 36 0072 7637 2

	
---	--

BILLING: P/P

Ship Date: 08/16/12 Bill Nr.: 94009  
Reference: Reference 2: PBE 0850 CB 1000 2012

BLM Arizona State Office  
1 North Central Ave.  
Phoenix, Az 85004



P: PURPLE S: ORANGE I: 44A

**0904-5000**

BIRMINGHAM ARIZONA STATE OFFICE  
1 N CENTRAL AVE  
PHOENIX AZ 85004-4414

129E5483360072 **7637**  
SAT08485 Aug 21 04:59:53 2012  
US 6501 R1PPS 11.1.3 SAT08485sc

**United States Department of the Interior**  
**Bureau of Land Management**  
 LANDS/RECREATION & PLANNING  
 ONE N CENTRAL AVE  
 PHOENIX, AZ 85004 -2203  
 Phone: 602-417-9200

Receipt

No: 2635544

<b>Transaction #:</b> 2716114	
<b>Date of Transaction:</b> 08/21/2012	
<b>CUSTOMER:</b>	
GOLD PROSPECTORS ASSOCIATION PO BOX 891509 TEMECULA, CA 92589-1509 US	

LINE #	QTY	DESCRIPTION	REMARKS	UNIT PRICE	TOTAL
1	1.00	LOCATABLE MINERALS / MINING CLAIMS-NOT NEW-UNADJUD, ONE AUTH NO. ONLY / MINING CLAIM MONEY RECEIVED CASES: AMC35987/\$35330.00	MAINT FEE PYMNT (101) 2013	- n/a -	35330.00
<b>TOTAL:</b>					<b>\$35,330.00</b>

PAYMENT INFORMATION					
1	AMOUNT:	35330.00	POSTMARKED:	N/A	
	TYPE:	CHECK	RECEIVED:	08/20/2012	
	CHECK NO:	38973			
	NAME:	GOLD PROSPECTORS ASSOCIATION 43445 BUSINESS PARK CTR #113 TEMECULA CA 92590 US			

REMARKS

This receipt was generated by the automated BLM Collections and Billing System and is a paper representation of a portion of the official electronic record contained therein.

AMC 35987  
AMC 100714  
AMC 190993  
AMC 297242  
AMC 302602  
**AMC 304305**  
AMC 318385  
AMC 324198  
AMC 325932  
AMC 327542  
AMC 329246  
AMC 330272  
AMC 331449  
AMC 332360  
AMC 333347  
AMC 333387  
AMC 333855  
AMC 335192  
AMC 335768  
AMC 337776  
AMC 337791  
AMC 338212

AMC 338375  
AMC 342810  
AMC 343903  
AMC 344407  
AMC 344626  
AMC 348177  
AMC 348413  
AMC 350128  
AMC 350282  
AMC 350285  
AMC 350309  
AMC 352316  
AMC 353613  
AMC 353929  
AMC 355490  
AMC 364805  
AMC 371816  
AMC 373840  
AMC 374071  
AMC 390613  
AMC 399153  
AMC 371201  
AMC 367716  
AMC 371371  
AMC 371062  
AMC 370751  
AMC 395798

RE 10/31/11

attached  
see receipt 2421063  
\$980 ~~Refund~~ Authorized  
MFS paid on closed claims  
(AMC ~~371201~~<sup>371201</sup>, AMC 367716, <sup>AMC</sup> 371371,  
AMC 371063, AMC 370752) and  
duplicate MFS pd on AMC 315716 <sup>AMC</sup> 337791

**ARIZONA**

**BLM FILING FOR YEAR**

**2012**

<u>CLAIM NAME</u>	<u>AMC#</u>	<u>CLAIM OWNER</u>
1 Yahoo #2 ✓	35987 ✓	William Cimino
2 Yahoo #4 ✓	100714 ✓	P.O. Box 416 Morristown, AZ 85342
3 Golden Dreams #A ✓	325932 ✓	John Simpson, et al
4 #1 King Mining ✓	324198 ✓	18230 N. 32 Lane Phoenix, AZ 85023
5 Wandering Star ✓	344407 ✓	Scott Homan, et al 9492 E. Caldwell Drive Tucson, Az. 85747
6 PC 2 ✓	352316 ✓	Tom Tierney
7 Big Four #1 ✓	302602	P.O. Box 1415
8 Big Four #2 ✓	302603	Sierra Vista, AZ 85636
9 Big Four #3 ✓	302604 ✓	
10 Lost Dutchman ✓	190993 ✓	Lost Dutchman Mining Assn. 43445 Business Park Dr #113 Temecula, CA 92590
11 Az Au #1 ✓	338375	Gold Prospectors Assn of America
12 Az Au #2 ✓	338376 ✓	P.O. Box 891509 Temecula, CA 92589-1509
13 Lucky 13 ✓	344626 ✓	Bob Wilke, et al 8711 W Sierra Vista Drive Glendale, AZ 85305
14 Bahde #10 ✓	327542 ✓	Clarence Bahde, et al
15 Bahde #11 ✓	329246	306 Lakeview
16 Bahde #12 ✓	329247	Boulder City, NV 89005
17 Bahde #13 ✓	329248	
18 Bahde #14 ✓	329249 ✓	
19 Bahde #17 ✓	330272	
20 Bahde #18 ✓	330273 ✓	

SEP 8 2011  
*Am*

NO. OF CLAIMS 100  
AMOUNT \$14,000.00  
RECEIPT NO. 2421063  
INIT. A.D.

**\*\* BLM-ASO \*\***

**ARIZONA****BLM FILING FOR YEAR****2012**

	<u>CLAIM NAME</u>	<u>AMC#</u>	<u>CLAIM OWNER</u>
21	Friendship ✓	331449 ✓	John Reddoch, et al
22	Lucky Strike ✓	333855 ✓	3237 E Holliday Street
23	R Double J ✓	332360 ✓	Tucson, AZ 85706
24	Fantastic ✓	335768 ✓	
25	Golden Tattoo ✓	333387 ✓	
26	Firehouse ✓	335192 ✓	James D. Riddenhour, Sr
27	Soldier Boy ✓	343903	3914 N. Hawes
28	Double JJ ✓	343904 ✓	Mesa, AZ 85207
29	Gorbert Association ✓	337776 ✓	Gordon Howcroft, et al 19542 Apache Road Bend, OR 97702
30	Think It Has ✓	338212 ✓	Gilbert Binns, et al Box 9000-1578 Quartzsite, AZ 85346
31	Beau Star ✓	374071 ✓	Ken Rucker 43445 Business Park Drive Temecula, CA 92590
32	Abracadabra 1 ✓	348413	Kent Reed, et al
33	Abracadabra 2 ✓	348414	3426 W. Glen Rosa
34	Abracadabra 3 ✓	348415	Phoenix, AZ. 85023
35	Abracadabra 4 ✓	348416 ✓	
36	Abracadabra 5 ✓	350128	Alaric M Woodward, et al
37	Abracadabra 6 ✓	350129 ✓	2644 W. San Miguel Phoenix, AZ. 85017
38	Abracadabra 7 ✓	350130 ✓	John Albanese, et al 3856 W. Country Gables Dr. Phoenix, AZ. 85027
39	Abracadabra 9 ✓	350282 ✓	George James, et al 8569 E. Modlock Dr. Glendale, AZ. 85305

**ARIZONA****BLM FILING FOR YEAR****2012**

	<b>CLAIM NAME</b>	<b>AMC#</b>	<b>CLAIM OWNER</b>
40	Abracadabra 10 ✓	350131 ✓	Mary Briggs, et al 2139 W. Elm Phoenix, Az. 85015
41	Abracadabra 11 ✓	350132 ✓	George James, et al 8569 E. Modlock Dr. Glendale, AZ. 85305
42	Abracadabra 12 ✓	350133 ✓	Mary Briggs, et al 2139 W. Elm Phoenix, AZ. 85015
43	Abracadabra 13 ✓	350134	John Abanese, et al
44	Abracadabra 14 ✓	350135	3856 W. Country Gables
45	Abracadabra 15 ✓	350136 ✓	Phoenix, AZ. 85023
46	Abracadabra 16 ✓	350137	Mary Briggs, et al
47	Abracadabra 17 ✓	350138 ✓	2139 W Elm Phoenix, AZ. 85015
48	Abracadabra 18 ✓	350139 ✓	Chris Zollinger, et al 18812 N. 19 <sup>th</sup> Dr. Phoenix, AZ. 85027
49	Abracadabra 19 ✓	350140 ✓	Mary Briggs, et al 2139 W. Elm Phoenix, AZ. 85015
50	Abracadabra 20 ✓	350141 ✓	Chris Zollinger, et al 18812 N. 19 <sup>th</sup> Dr. Phoenix, AZ. 85027
51	Abracadabra 21 ✓	350142 ✓	Ron Irvine, et al 7108 W. Mulberry Phoenix, AZ. 85033
52	Bonanza 1 ✓	350330 ✓	Ron Irvine, et al 7108 W. Irvine Phoenix, AZ. 85033

10/15/12

10/15/12

**ARIZONA****BLM FILING FOR YEAR****2012**

	<b>CLAIM NAME</b>	<b>AMC#</b>	<b>CLAIM OWNER</b>
53	Calamity 1 ✓	350143 ✓	Jeanne B. Spinella, et al 1747 E. Northern Ave. #150 Phoenix, AZ. 85020
54	Calamity 2 ✓	350144 ✓	Terry Huff, et al 15860 N. 61 <sup>st</sup> St. Scottsdale, AZ. 85254
55	Calamity 3 ✓	350285	Ron Irvine, et al
56	Calamity 4 ✓	350286 ✓	7108 W. Irvine
57	Calamity 5 ✓	350309	Phoenix, AZ. 85033
58	Calamity 8 ✓	350310	Bruce Austin, et al
59	Calamity 9 ✓	350311 ✓	1714 W. Stottler Dr. Chandler, AZ. 85224
60	Gold Spur #1 ✓	318388 ✓	Richard & Cora Moore 1613 E. Portola Ave. Santa Ana, CA 92701
61	Maybe, Maybe Not ✓	353613	Richard E Conway, et al 3330 E. 1 <sup>st</sup> St. Tucson, AZ. 85711
62	Wet Rock ✓	353614 ✓	Kathy Homan, et al 9492 E. Caldwell DR. Tucson, AZ. 85747
63	DumbLuck ✓	333347 ✓	Woody Wampler, et al 956 Greenbriar Cr. Mesa, AZ. 85201
64	Bull Tales ✓	353929 ✓	Bud Riley 8228 E. Cypress ST. Scottsdale, AZ. 85257
65	Mighty Find ✓	297243	C.W. (Skip) Merle
66	Square Bear ✓	297244	
67	Little Richer ✓	297245 ✓	
68	Venture II ✓	337791 ✓	



**ARIZONA****BLM FILING FOR YEAR****2012**

	<b>CLAIM NAME</b>	<b>AMC#</b>	<b>CLAIM OWNER</b>
69	Golden Gobbler ✓	355490 ✓	Bud Riley 8228 E. Cypress ST. Scottsdale, AZ. 85257
70	Pickem up Again ✓	348177 ✓	Ernest L. Leschner, et al
71	Pickem up 1 ✓	304305	48820 N US HWY 60
72	Pickem up 2 ✓	304306	Morristown, AZ 85342
73	Pickem up 3 ✓	304307 ✓	
74	Polaris ✓	342811 ✓	Paul Neff, et al HC 70 Box 5471 Sahuarita, AZ. 85629
75	Hercules ✓	342810 ✓	Paul Neff, et al HC 70 Box 5471 Sahuarita, AZ. 85629
76	Flat Foot ✓	364805 ✓	Dwayne Farmer, et al 5915 Colorada River RD. Blythe, CA. 92225
77	Little Picker ✓	373840	G.P.A.A.
78	Green Grease ✓	373841	Ken Rucker, et al
79	Cat Claw ✓	373842	43445 Business Park Dr #113
80	Oly Pop ✓	373843	Temecula, CA 92590
81	Sarah P ✓	373844	
82	Desert Panner ✓	373845	
83	Baker Inn ✓	373846	
84	The Strut ✓	373847 ✓	
85	Hoppy 1 ✓	371816 ✓	Frank J. Moore, et al
86	Hoppy 2 ✓	371817	3685 W Maulding AVE
87	Hoppy 3 ✓	371818	Las Vegas, NV 89139
88	Hoppy 4 ✓	371819 ✓	
89	Vulture Bait ✓	406412 ✓	Albert L Barton 1505 N La Fresa Dr Goodyear, AZ 85338
90	C-GEM	395798 ✓	James Ebel 14306 Williamsburg St Riverview, MI 48193

**ARIZONA**

**BLM FILING FOR YEAR**

**2012**

<b><u>CLAIM NAME</u></b>	<b><u>AMC#</u></b>	<b><u>CLAIM OWNER</u></b>
91 Gold Planet #2	370752	Russell or Dawn Imeson
92 Royal Gold #6	371201	PO Box 610
93 Gold Bug #1	371371	Afton, WY 83110
94 Get-R-Done #1	367716	
95 Gold Rim #1	371063	
96 Gold Flatz #1 ✓	390613	Brent Gould
97 Gold Flatz #2 ✓	✓390614	17200 West Bell Rd Surprise, AZ 85374
98 SURE FIND ✓	399153	Steve Short
99 YB WORKIN ✓	✓399154	14641 N 90th Lane
100 VENTURE II ✓	✓337791	Peoria, AZ 85381

100 Claims @ \$140 each

Total submitted

\$14,000.00

Pay By Credit Card. Authorization Form Attached

By:

Gold Prospectors Association of America

43445 Business Park Dr #113

Temecula, CA 92590

800-551-9707 x153 / x125 Ginger Wimmer / Blake Harmon

RECEIVED  
MAY 27 10 19 11  
BLM

**United States Department of the Interior**  
**Bureau of Land Management**  
 LANDS/RECREATION & PLANNING  
 ONE N CENTRAL AVE  
 PHOENIX, AZ 85004 -2203  
 Phone: 602-417-9200

Receipt

No: 2421063

<b>Transaction #:</b> 2496497
<b>Date of Transaction:</b> 08/31/2011
<b>CUSTOMER:</b>
GOLD PROSPECTORS ASSOCIATION OF AMERICA 43445 BUSINESS PARK DR STE 113 TEMECULA, CA 92590-3671 US

LINE #	QTY	DESCRIPTION	REMARKS	UNIT PRICE	TOTAL
1	1.00	LOCATABLE MINERALS / MINING CLAIMS-NOT NEW-UNADJUD, ONE AUTH NO. ONLY / MINING CLAIM MONEY RECEIVED <b>CASES: AMC35987/\$14000.00</b>	MAINT FEE PYMNT (100) 2012	- n/a -	14000.00
<b>TOTAL:</b>					<b>\$14,000.00</b>

PAYMENT INFORMATION			
NOTE: Items will appear on credit card statement as "Bureau of Land Mgmt CO".			
1	AMOUNT:	14000.00	POSTMARKED: N/A
	TYPE:	CREDIT CARD	RECEIVED: 08/31/2011
	NAME:	JOHNSON, BRANDON 43445 BUSINESS PARK DR STE 113 TEMECULA CA 92590-3671 US	
	CARD NO:	XXXXXXXXXXXX7501	AUTH CODE: 016397
	NAME ON CARD:	BRANDON JOHNSON	
	EXPIRES:	06/2013	
	SIGNATURE:		

REMARKS

This receipt was generated by the automated BLM Collections and Billing System and is a paper representation of a portion of the official electronic record contained therein.

*\$980 Refund Authorized*  
*PL MFs on 5 closed claims*  
*AMC 370752, AMC 371201, AMC 37137*  
*AMC 367716 & AMC 371063 and*  
*PL ~~MF~~ duplicate MFs on*  
*AMC 227791 & AMC 385799 2011*

Authorized Date 11/18/2010

Instructions to Accounts AZ BLM REFUND TO GOLD PROSP ASSOC OF AMERICA \$280 FOR  
DUPLICATE PAYMENT OF 2011 MAINT FEES ON AMC390613 AND  
390614 AND \$140 2011 MAINT FEE PAID ON CLOSED CLAIM  
AMC375427 RECEIPT #2211694 AT

Login ID 2393

Entry Date 11/18/2010

Total Amount \$420.00

Amc 344626

327542

329246

330272

Amc 350285

350309

331449

333855

332360

335768

333387

335192

343903

337776

338212

374071

348413

350282

35987

100714

325932

324198

344407

352316

302602

190993

338375

Amc 390613

370751

371201

371371

367716

371062

397278

342810

364805

373840

371816

375426

350309

318385

353613

341231

333347

353929

297242

337791

355490

348177

304305

342810

350128

350330



Recycled Paper

Print postage online - Go to usps.

PLEASE PRESS FIRMLY

PLI



02 1M \$ 18.30<sup>00</sup>  
0004256857 AUG 31 2010  
MAILED FROM ZIP CODE 92590



UNITED STATES POSTAL SERVICE

Flat Rate Mailing Envelope

E

EXPRESS MAIL

EXPRESS MAIL  
CORP ACCT



1007

U.S. POSTAGE  
PAID  
TEMECULA, CA  
92591  
AUG 31 10  
AMOUNT  
\$0.00  
00085701-16

Place Mailing Label Here:

USPS EXPRESS MAIL®

GPAA Shipping Department  
43445 Business Park Dr  
Ste 113  
Temecula CA 92590-3671

Ship Date: 08/31/10

HOW TO USE:



1. Complete Label  
Type or print  
required information  
in customer block.




2. Pay  
Affix  
postage  
con  
For  
Age  
acc  
label

BUREAU OF LAND MANAGEMENT

222 N CENTRAL AVE  
PHOENIX AZ 85004-2203

USPS EXPRESS MAIL



EH 0000 0087 5 US

1/ Pick Up  
at any Post  
office  
2/ Repaid  
3/ Item  
4/ or items  
5/ Corporate or  
6/ Account may  
7/ be used in an  
8/ Mail  
9/ 1 box.  
10/ Pickup  
11/ is it  
12/ pickup.



Cradle to Cradle Certification  
is awarded to products that  
pursue an innovative vision of  
ecologically-intelligent design  
that eliminates the concept  
of waste.  
This USPS® packaging has been  
certified for its material content,  
recyclability, and manufacturing  
characteristics.

Please recycle.



**ARIZONA**  
(supplemental)

TIMELY FILED

**BLM FILING FOR YEAR**

**2011**

<u>CLAIM NAME</u>	<u>AMC#</u>	<u>CLAIM OWNER</u>
1 Gold Flatz #1	390613	Brent Gould
2 Gold Flatz #2	390614	17200 West Bell Rd Surprise, AZ 85374

<u>CLAIM NAME</u>	<u>AMC#</u>	<u>CLAIM OWNER</u>
1 Gold Flatz #1	390613	Brent Gould
2 Gold Flatz #2	390614	17200 West Bell Rd Surprise, AZ 85374

2 Claims @ \$140 each  
 Total submitted \$280.00  
 check # 36376

By:  
 Gold Prospectors Association of America  
 43445 Business Park Dr. #113  
 Temecula, CA 92590  
 800-551-9707 x153      Ginger Wimmer

RECEIVED  
 BLM AZ STATE OFFICE  
 2010 SEP - 3 A 8: 14  
 PHOENIX, ARIZONA

NO. OF CLAIMS 98  
 AMOUNT 13720  
 RECEIPT NO. 221194  
 INIT. SW  
 \*\* BLM-ASO\*\*

one claim closed Amc 375427  
 two duplicate payments Amc 390613 and 390614.  
 Refunded \$420

ENTERED INTO COMPUTER  
 9/20/10 AT

**ARIZONA**  
(supplemental)

**BLM FILING FOR YEAR**

**2011**

<u>CLAIM NAME</u>	<u>AMC#</u>	<u>CLAIM OWNER</u>
1 Gold Planet #2	370752	Russell or Dawn Imeson
2 Royal Gold #6	371201	PO Box 610
3 Gold Bug #1	371371	Afton, WY 83110
4 Get-R-Done #1	367716	
5 Gold Rim #1	371063	
6 Vulture Bait	397278	Lester W. Line, ET AL 2050 W. Dunlap Ave Lot C1 Phoenix, AZ 85021-2925

6 Claims @ \$140 each  
Total submitted \$840.00  
check # 36376

By:  
Gold Prospectors Association of America  
43445 Business Park Dr. #113  
Temecula, CA 92590  
800-551-9707 x153      Ginger Wimmer

RECEIVED  
BLM AZ STATE OFFICE  
2010 SEP -3 A 8:15  
PHOENIX, ARIZONA



**ARIZONA**

**BLM FILING FOR YEAR**

**2011**

	<b><u>CLAIM NAME</u></b>	<b><u>AMC#</u></b>	<b><u>CLAIM OWNER</u></b>
1	Yahoo #2	35987	William Cimino
2	Yahoo #4	100714	P.O. Box 416 Morristown, AZ 85342
3	Golden Dreams #A	325932	John Simpson, et al
4	#1 King Mining	324198	18230 N. 32 Lane Phoenix, AZ 85023
5	Wandering Star	344407	Scott Homan, et al 9492 E. Caldwell Drive Tucson, Az. 85747
6	PC 2	352316	Tom Tierney
7	Big Four #1	302602	P.O. Box 1415
8	Big Four #2	302603	Sierra Vista, AZ 85636
9	Big Four #3	302604	
10	Lost Dutchman	190993	Lost Dutchman Mining Assn. 43445 Business Park Dr #113 Temecula, CA 92590
11	Az Au #1	338375	Gold Prospectors Assn of America
12	Az Au #2	338376	P.O. Box 891509 Temecula, CA 92589-1509
13	Lucky 13	344626	Bob Wilke, et al 8711 W Sierra Vista Drive Glendale, AZ 85305
14	Bahde #10	327542	Clarence Bahde, et al
15	Bahde #11	329246	306 Lakeview
16	Bahde #12	329247	Boulder City, NV 89005
17	Bahde #13	329248	
18	Bahde #14	329249	
19	Bahde #17	330272	
20	Bahde #18	330273	

2010 SEP 13 A 8:16  
PHOENIX, ARIZONA

RECEIVED  
BLM AZ STATE OFFICE

21	Friendship	331449	John Reddoch, et al
22	Lucky Strike	333855	3237 E Holliday Street
23	R Double J	332360	Tucson, AZ 85706
24	Fantastic	335768	
25	Golden Tattoo	333387	
26	Firehouse	335192	James D. Riddenhour, Sr
27	Soldier Boy	343903	3914 N. Hawes
28	Double JJ	343904	Mesa, AZ 85207
29	Gorbert Association	337776	Gordon Howcroft, et al
			19542 Apache Road
			Bend, OR 97702
30	Think It Has	338212	Gilbert Binns, et al
			Box 9000-1578
			Quartzsite, AZ 85346
31	Beau Star	374071	Ken Rucker
			43445 Business Park Drive
			Temecula, CA 92590
32	Abracadabra 1	348413	Kent Reed, et al
33	Abracadabra 2	348414	3426 W. Glen Rosa
34	Abracadabra 3	348415	Phoenix, AZ. 85023
35	Abracadabra 4	348416	
36	Abracadabra 5	350128	Alaric M Woodward, et al
37	Abracadabra 6	350129	2644 W. San Miguel
			Phoenix, AZ. 85017
38	Abracadabra 7	350130	John Albanese, et al
			3856 W. Country Gables Dr.
			Phoenix, AZ. 85027
39	Abracadabra 9	350282	George James, et al
			8569 E. Modlock Dr.
			Glendale, AZ. 85305
40	Abracadabra 10	350131	Mary Briggs, et al
			2139 W. Elm
			Phoenix, Az. 85015
41	Abracadabra 11	350132	George James, et al
			8569 E. Modlock Dr.
			Glendale, AZ. 85305

200 SEP - 8  
 A 8: 18  
 PHOENIX, ARIZONA

RECEIVED  
 BLM AZ STATE OFFICE

42	Abracadabra 12	350133	Mary Briggs, et al 2139 W. Elm Phoenix, AZ. 85015
43	Abracadabra 13	350134	John Abanese, et al
44	Abracadabra 14	350135	3856 W. Country Gables
45	Abracadabra 15	350136	Phoenix, AZ. 85023
46	Abracadabra 16	350137	Mary Briggs, et al
47	Abracadabra 17	350138	2139 W Elm Phoenix, AZ. 85015
48	Abracadabra 18	350139	Chris Zollinger, et al 18812 N. 19 <sup>th</sup> Dr. Phoenix, AZ. 85027
49	Abracadabra 19	350140	Mary Briggs, et al 2139 W. Elm Phoenix, AZ. 85015
50	Abracadabra 20	350141	Chris Zollinger, et al 18812 N. 19 <sup>th</sup> Dr. Phoenix, AZ. 85027
51	Abracadabra 21	350142	Ron Irvine, et al 7108 W. Mulberry Phoenix, AZ. 85033
52	Bonanza 1	350330	Ron Irvine, et al 7108 W. Irvine Phoenix, AZ. 85033
53	Calamity 1	350143	Jeanne B. Spinella, et al 1747 E. Northern Ave. #150 Phoenix, AZ. 85020
54	Calamity 2	350144	Terry Huff, et al 15860 N. 61 <sup>st</sup> St. Scottsdale, AZ. 85254
55	Calamity 3	350285	Ron Irvine, et al
56	Calamity 4	350286	7108 W. Irvine
57	Calamity 5	350309	Phoenix, AZ. 85033

2010 SEP -3 A 8 16  
 PHOENIX, ARIZONA

RECEIVED  
 BLM AZ STATE OFFICE

58	Calamity 8	350310	Bruce Austin, et al
59	Calamity 9	350311	1714 W. Stottler Dr. Chandler, AZ. 85224
60	Gold Spur #1	318388	Richard & Cora Moore 1613 E. Portola Ave. Santa Ana, CA 92701
61	Maybe, Maybe Not	353613	Richard E Conway, et al 3330 E. 1 <sup>st</sup> St. Tucson, AZ. 85711
62	Wet Rock	353614	Kathy Homan, et al 9492 E. Caldwell DR. Tucson, AZ. 85747
63	Forlorn	341231	Gary L. Ward, et al P.O. BOX 86 Pine, AZ. 85544
64	DumbLuck	333347	Woody Wampler, et al 956 Greenbriar Cr. Mesa, AZ. 85201
65	Bull Tales	353929	Bud Riley 8228 E. Cypress ST. Scottsdale, AZ. 85257
66	Mighty Find	297243	C.W. (Skip) Merle
67	Square Bear	297244	
68	Little Richer	297245	
69	Venture II	337791	
70	Golden Gobbler	355490	Bud Riley 8228 E. Cypress ST. Scottsdale, AZ. 85257
71	Pickem up Again	348177	Ernest L. Leschner, et al 48820 N US HWY 60 Morristown, AZ 85342
72	Pickem up 1	304305	
73	Pickem up 2	304306	
74	Pickem up 3	304307	
75	Polaris	342811	Paul Neff, et al HC 70 Box 5471 Sahuarita, AZ. 85629

RECEIVED  
 BLM AZ STATE OFFICE

send copy

2000 SEP -3 A 8:15  
 PHOENIX, ARIZONA

76	Hercules	342810	Paul Neff, et al HC 70 Box 5471 Sahuarita, AZ. 85629
----	----------	--------	--

77	Flat Foot	364805	Dwayne Farmer, et al 5915 Colorada River RD. Blythe, CA. 92225
----	-----------	--------	--

78	Little Picker	373840	G.P.A.A.
79	Green Grease	373841	Ken Rucker, et al
80	Cat Claw	373842	43445 Business Park Dr #113
81	Oly Pop	373843	Temecula, CA 92590
82	Sarah P	373844	
83	Desert Panner	373845	
84	Baker Inn	373846	
85	The Strut	373847	

86	Hoppy 1	371816	Frank J. Moore, et al
87	Hoppy 2	371817	3685 W Maulding AVE
88	Hoppy 3	371818	Las Vegas, NV 89139
89	Hoppy 4	371819	

90	Apache Chief 1	375427	James Carter 2610 W Vereda Amarillo Tucson, AZ 85746
----	----------------	--------	--

*closed*

90 Claims @ \$140 each  
Total submitted \$12,600.00  
check # 36376

By:  
Gold Prospectors Association of America  
43445 Business Park Dr. #113  
Temecula, CA 92590  
800-551-9707 x153     Singer Wimmer


RECEIVED  
BLM AZ STATE OFFICE  
2010 SEP - 3 A 8: 15  
PIQUEUX, ARIZONA



Print postage online - Go to usps.

PLEASE PRESS FIRMLY

PLI



UNITED STATES POSTAL SERVICE  
02 1M \$ 18.30<sup>00</sup>  
0004258957 AUG 31 2010  
MAILED FROM ZIP CODE 92590



Flat Rate  
Mailing Envelope

**E**

EXPRESS MAIL  
EXPRESS MAIL  
CORP ACCT

**USPS EXPRESS MAIL<sup>®</sup>**

GPAA Shipping Department  
43445 Business Park Dr  
Ste 113  
Temecula CA 92590-3671

Ship Date: 08/31/10

Place Mailing Label Here:



1007

U.S. POSTAGE  
PAID  
TEMECULA, CA  
92591  
AUG 31 2010  
AMOUNT

**\$0.00**  
00085701-16  
(PS Form 3849)

HOW TO USE:



**1. Complete Label**  
Type or print  
required information  
in customer block.




**2. Pay**  
Affix  
postage  
meter  
For  
Age  
acc  
label

BUREAU OF LAND MANAGEMENT

222 N CENTRAL AVE  
PHOENIX AZ 85004-2203

**USPS EXPRESS MAIL**



ELI 0000 0007 5 110

**Pick Up**  
at any Post  
office  
or items  
may be  
picked up  
at a  
post office  
with a  
pickup  
signature  
required.



Cradle to Cradle Certification  
is awarded to products that  
pursue an innovative vision of  
ecologically-intelligent design  
that eliminates the concept  
of waste.  
This USPS<sup>®</sup> packaging has been  
certified for its material content,  
recyclability, and manufacturing  
characteristics.

Please recycle.



**United States Department of the Interior**  
**Bureau of Land Management**  
 LANDS/RECREATION & PLANNING  
 ONE N CENTRAL AVE  
 PHOENIX, AZ 85004 -2203  
 Phone:

Receipt

No: 2211694

<b>Transaction #:</b> 2281794	
<b>Date of Transaction:</b> 09/09/2010	
<b>CUSTOMER:</b>	
GOLD PROSPECTORS ASSOC OF AMERICA 43445 BUSINESS PARK DR STE 113 TEMECULA, CA 92590-3671 US	

LINE #	QTY	DESCRIPTION	REMARKS	UNIT PRICE	TOTAL
1	1.00	LOCATABLE MINERALS / MINING CLAIMS-NOT NEW-UNADJUD, ONE AUTH NO. ONLY / MINING CLAIM MONEY RECEIVED CASES: AMC390613/\$13720.00	MAINT 2011-98	- n/a -	13720.00
<b>TOTAL:</b>					<b>\$13,720.00</b>

PAYMENT INFORMATION					
1	AMOUNT:	13720.00	POSTMARKED:	N/A	
	TYPE:	CHECK	RECEIVED:	09/09/2010	
	CHECK NO:	36376			
	NAME:	GOLD PROSPECTORS ASSOC OF AMERICA 43445 BUSINESS PARK DR STE 113 TEMECULA CA 92590-3671 US			

REMARKS

This receipt was generated by the automated BLM Collections and Billing System and is a paper representation of a portion of the official electronic record contained therein.

Refunded \$420.  
 Amc 375427 closed  
 Amc 390613 and 390614 duplicate payment  
 from Brent Gould (claim owner) on #2000603  
 AT



AMC 327542  
329246  
330272  
331449  
333855  
332360  
335768  
333387  
335192  
343903  
337776

374074  
348413  
350128  
350282  
350330  
350285  
350309  
318385  
353613

353929  
297243  
337791  
297242  
355490  
348177  
324305  
324810  
364805

AMC 373840  
371816  
375426  
390613  
338212  
341231

AMC 35987  
100714  
325932  
324198  
344407  
352316  
302602  
190993  
338375  
344626

Enclosed please find our check # 34959, in the

Amount of \$ 12,600<sup>00</sup>, for the 2010 claim

Maintenance Fees for the Mining Claims listed on the

Following page(s).

When recorded, please send documents to

GPAA  
43445 Business Park Drive  
Temecula, CA 92590

ATTN: Ken, Claims Department.

Or use the enclosed envelope.



Thank You.

RECEIVED  
BLM AZ STATE OFFICE  
2009 AUG 11 A 8:54  
PHOENIX, ARIZONA

ENTERED INTO COMPUTE  
8/20/09 DJH

ARIZONA

<u>CLAIM NAME</u>	<u>AMC#</u>	<u>CLAIM OWNER</u>	<u>ASSESSMENT YR PD FOR</u>
1) Yahoo #2	✓ 35987	William Cimino	2010
2) Yahoo #4	✓ 100714	P.O. Box 416 Morristown, AZ 85342	2010
3) Golden Dreams #A	✓ 325932	John Simpson, ET AL	2010
4) #1 King Mining	✓ 324198	18230 N. 32 Lane Phoenix, AZ 85023	2010
5) Wandering Star	✓ 344407	Scott Homan ET AL 9492 E. Caldwell Drive Tucson, Az. 85747	2010
6) PC 2	✓ 352316		
7) Big Four #1	✓ 302602	Tom Tierney	2010
8) Big Four #2	302603	P.O. Box 1415	2010
9) Big Four #3	302604	Sierra Vista, AZ 85636	2010
10) Lost Dutchman	✓ 190993	Lost Dutchman Mining Assn. 43445 Business Park Drive #113 Temecula, CA 92590	2010
11) Az Au #1	✓ 338375	Gold Prospectors Assn of Amer.	2010
12) Az Au #2	338376	P.O. Box 891509 Temecula, CA 92589-1509	2010
13) Lucky 13	✓ 344626	Bob Wilke, ET AL 8711 W Sierra Vista Drive Glendale, AZ 85305	2010

RECEIVED  
CLIMATE ACTION OFFICE  
2009 AUG 11 A 8:54  
VICTOR H. H. H. H.

Enclosed please find our check # 34971, in the

Amount of \$ 290<sup>00</sup>, for the 2010 claim


Maintenance Fees for the Mining Claims listed on the  
Following page(s).

When recorded, please send documents to

GPAA  
43445 Business Park Drive  
Temecula, CA 92590

ATTN: Ken, Claims Department.

Or use the enclosed envelope.



Thank You.

RECEIVED  
CLAIMS SERVICE  
2009 AUG 11 A 8:55  
PHOENIX, ARIZONA

ARIZONA

<u>CLAIM NAME</u>	<u>AMC#</u>	<u>CLAIM OWNER</u>	<u>ASSESSMENT YR PD FOR</u>
1) Gold Flatz #1	390613	Brent Gould	2010
2) Gold Flatz #2	390614	17200 West Bell Rd Surprise, AZ 85374	2010

RECEIVED  
BLM AZ STATE OFFICE  
2009 AUG 11 A 8:55  
PHOENIX, ARIZONA

ARIZONA (con't)

<u>CLAIM NAME</u>	<u>AMC#</u>	<u>CLAIM OWNER</u>	<u>ASSESSMENT YR PD FOR</u>
14) Bahde #10	∟ 327542	Clarence Bahde, ET AL	2010
15) Bahde #11	∟ 329246	306 Lakeview	2010
16) Bahde #12	329247	Boulder City, NV 89005	2010
17) Bahde #13	329248		2010
18) Bahde #14	329249		2010
19) Bahde #17	∟ 330272		2010
20) Bahde #18	330273		2010
<hr/>			
21) Friendship	∟ 331449	John Reddoch, ET AL	2010
22) Lucky Strike	∟ 333855	3237 E Holliday Street	2010
23) R Double J	∟ 332360	Tucson, AZ 85706	2010
24) Fantastic	∟ 335768		2010
25) Golden Tattoo	∟ 333387		2010
<hr/>			
26) Firehouse	∟ 335192	James D. Riddenhour, Sr	2010
27) Soldier Boy	∟ 343903	3914 N. Hawes	2010
28) Double JJ	343904	Mesa, AZ 85207	2010
<hr/>			
29) Gorbart Association	∟ 337776	Gordon Howcroft, ET AL 19542 Apache Road Bend, OR 97702	2010
<hr/>			
30) Think It Has	∟ 338212	Gilbert Binns, ET AL Box 9000-1578 Quartzsite, AZ 85346	2010
<hr/>			
31) Beau Star	∟ 374071	Ken Rucker 43445 Business Park Drive Temecula, CA 92590	2010

2001 AUG 11 A 9:54

DUPLICATE

ARIZONA (CON'T)

32)	Abracadabra-1-4	348413	Kent Reed ET AL	2010
33)		348414	3426 W. Glen Rosa	
34)		348415	Phoenix, AZ. 85023	
35)		348416		
36)	Abracadabra 5-6	350128	Alaric M Woodward ET AL	2010
37)		350129	2644 W. San Miguel Phoenix, AZ. 85017	
38)	Abracadabra 7	350130	John Albanese ET AL	2010
			3856 W. Country Gables Dr. Phoenix, AZ. 85027	
39)	Abracadabra 9	350282	George James ET AL	2010
			8569 E. Modlock Dr. Glendale, AZ. 85305	
40)	Abracadabra 10	350131	Mary Briggs ET AL	2010
			2139 W. Elm Phoenix, Az. 85015	
41)	Abracadabra 11	350132	George James ET AL	2010
			8569 E. Modlock Dr. Glendale, AZ. 85305	
42)	Abracadabra 12	350133	Mary Briggs ET AL	2010
			2139 W. Elm Phoenix, AZ. 85015	
43)	Abracadabra 13	350134	John Abanese ET AL	2010
44)		350135	3856 W. Country Gables	
45)		350136	Phoenix, AZ. 85023	
46)	Abracadabra 16	350137	Mary Briggs ET AL	2010
47)		350138	2139 W Elm Phoenix, AZ. 85015	
48)	Abracadabra 18	350139	Chris Zollinger ET AL	2010
			18812 N. 19 <sup>th</sup> Dr. Phoenix, AZ. 85027	

2009 AUG 11 A 8:54  
RECEIVED  
COURT CLERK  
ARIZONA





ARIZONA (CON'T)

61) Maybe, Maybe Not L353613 Richard E Conway ET AL 2010  
3330 E. 1<sup>st</sup> St.  
Tucson, AZ. 85711

---

62) Wet Rock 353614 Kathy Homan ET AL 2010  
9492 E. Caldwell DR.  
Tucson, AZ. 85747

---

63) Forlorn L341231 Gary L. Ward Et AL 2010  
P.O. BOX 86  
Pine, AZ. 85344

---

64) DumbLuck L 333347 Woody Wampler Et Al 2010  
956 Greenbriar Cr.  
Mesa, AZ. 85201

---

65) Bull Tales L 353929 Bud Riley 2010  
8228 E. Cypress ST.  
Scottsdale, AZ. 85257

---

297242  
66) Mighty Find L 297243 C.W. (Skip) Merle 2010  
67) Square Bear 297244  
68) Little Richer 297245  
69) Venture II L 337791

---

RECEIVED  
SULLIVAN COUNTY  
2009 AUG 11 A 8:54  
Mesa, Arizona

ARIZONA (CON'T)

70)	Golden Gobbler	L355490 ✓	Bud Riley 8228 E. Cypress ST. Scottsdale, AZ. 85257	2010
71)	Pickem up Again	L348177 ✓	Ernest L. Leschner ET AL	2010
72)	Pickem up 1	L304305 ✓	48820 NUS HWY 60	2010
73)	Pickem up 2	304306 ✓	Morristown, AZ 85342	2010
74)	Pickem up 3	304307		2010
75)	Polaris	342811 ✓	Paul Neff ET AL HC 70 Box 5471 Sahuarita, AZ. 85629	2010
76)	Hercules	L342810 ✓	Paul Neff ET AL HC 70 Box 5471 Sahuarita, AZ. 85629	2010
77)	Flat Foot	L364805 ✓	Dwayne Farmer ET AL 5915 Colorada River RD. Blythe, CA. 92225	2010
78)	L373840	Little Picker	G.P.A.A.	2010
79)	373841	Green Grease	Ken Rucker ET AL	
80)	373842	Cat Claw	43445 Business Park Drive	
81)	373843	Oly Pop	Temecula, CA 92590	
82)	373844	Sarah P		
83)	373845	Desert Panner		
84)	373846	Baker Inn		
85)	373847	The Strut		
86)	L371816	HOPPY 1	Frank J. Moore Et Al	2010
87)	371817	HOPPY 2 ✓	3685 W Maulding AVE	
88)	371818	HOPPY 3	Las Vegas, NV 89139	
89)	371819	HOPPY 4		

2001 NOV 11 9:54 AM  
3011 11 11 11 11 11

ARIZONA (CON'T)

L  
375426

90) 375427 APACHE CHIEF 1

James Carter  
2610 W Vereda Amarillo  
Tucson, AZ 85746

---

2010

PHOENIX, ARIZONA

2009 AUG 11 A 8:54

RECEIVED  
DLMAZ STATE OFFICE

**United States Department of the Interior**  
**Bureau of Land Management**  
 BUSINESS & SUPPORT SVCS DIV  
 ONE N CENTRAL AVE SUITE 800  
 PHOENIX, AZ 85004 -4427  
 Phone: (602) 417-9200

Receipt

No: 1975258

<b>Transaction #:</b> 2039209	
<b>Date of Transaction:</b> 08/11/2009	
<b>CUSTOMER:</b>	GOLD PROSPECTORS ASSN OF NEV 43445 BUSINES PARK DR #113 TEMECULA, CA 92590 US

LINE #	QTY	DESCRIPTION	REMARKS	UNIT PRICE	TOTAL
1	2.00	LOCATABLE MINERALS / MINING CLAIMS-NOT NEW-UNADJUD, ONE AUTH NO. ONLY / MINING CLAIM MONEY RECEIVED CASES: AMC35987/\$12600.00, AMC390613/\$280.00	MAINT 2010	- n/a -	12880.00
<b>TOTAL:</b>					<b>\$12,880.00</b>

PAYMENT INFORMATION					
1	<b>AMOUNT:</b>	12600.00	<b>POSTMARKED:</b>	08/06/2009	
	<b>TYPE:</b>	CHECK	<b>RECEIVED:</b>	08/11/2009	
	<b>CHECK NO:</b>	34959			
	<b>NAME:</b>	GOLD PROPECTORS ASSOCIATION OF AMERICA 43445 BUSINES PARK DR #113 TEMECULA CA 92590 US			
2	<b>AMOUNT:</b>	280.00	<b>POSTMARKED:</b>	08/06/2009	
	<b>TYPE:</b>	CHECK	<b>RECEIVED:</b>	08/11/2009	
	<b>CHECK NO:</b>	34971			
	<b>NAME:</b>	GOLD PROSPECTORS ASSOCIATION OF AMERICA 43445 BUSINES PARK DR #113 TEMECULA CA 92590 US			

REMARKS

This receipt was generated by the automated BLM Collections and Billing System and is a paper representation of a portion of the official electronic record contained therein.

AMC 364805 AMC 373840 AMC 304305  
AMC 348177 AMC 304725 AMC 342810  
AMC 355490 AMC 337711 AMC 297242

# Gold Prospectors Association of America

P.O. Box 891509 Temecula, CA 92589 (951) 699-4749



- |            |            |            |
|------------|------------|------------|
| AMC 374071 | AMC 335192 | AMC 343909 |
| AMC 350330 | AMC 35987  | AMC 344626 |
| AMC 350285 | AMC 100714 | AMC 327542 |
| AMC 350309 | AMC 325932 | AMC 329246 |
| AMC 318385 | AMC 324198 | AMC 330272 |
| AMC 350282 | AMC 344407 | AMC 331449 |
| AMC 353613 | AMC 352316 | AMC 333855 |
| AMC 348413 | AMC 302602 | AMC 332360 |
| AMC 350128 | AMC 190993 | AMC 335768 |
| AMC 341231 | AMC 338375 | AMC 333387 |
| AMC 333347 | AMC 338212 | AMC 337776 |
| AMC 353929 |            |            |

Enclosed please find our check # 13510, in the amount of \$ 10,625<sup>00</sup>, for the 2009 Rental Fees for the Mining Claims listed on the following page(s).

when recorded, please send documents to

GPAA  
43445 Business Park Drive  
Temecula, CA 92590

ATTN: Ken, Claims Department.

Or use the enclosed envelope.

A handwritten signature in black ink, appearing to be 'K' with a flourish.

Thank You.

RECEIVED  
BLM AZ STATE OFFICE  
2008 AUG 20 A 8:58  
PHOENIX, ARIZONA

RE 9/9/08

35987

100714

(6)

325932

324198

344407

352316

(3) 302602-604

190993

338375-376

344626

327542

~~329246=249~~

~~330272-273~~

~~331149~~

(20)

~~332855~~

~~333360~~

~~335768~~

333387

335192

~~343903-904~~

~~337776~~

~~338212~~

~~374011~~

~~350110-114~~

~~350330~~

~~350285-286~~

(12)

~~350309-311~~

~~318388~~

~~350282~~

353613-614

(4) 348413-416

(17) 350128-144

341231

(3)

333347

353929

(3) 297243-245

(1) 337791

355490

348177

304305-307

342810-811

364805

373840-847

ARIZONA

<u>CLAIM NAME</u>	<u>AMC#</u>	<u>CLAIM OWNER</u>	<u>ASSESSMENT YR PD FOR</u>
1) Yahoo #2	35987	William Cimino	2009
2) Yahoo #4	100714	P.O. Box 416 Morristown, AZ 85342	2009
3) Golden Dreams #A	325932	John Simpson, ET AL	2009
4) #1 King Mining	324198	18230 N. 32 Lane Phoenix, AZ 85023	2009
5) Wandering Star	344407	Scott Homan ET AL 9492 E. Caldwell Drive Tucson, Az. 85747	2009
6) PC 2	352316		
7) Big Four #1	302602	Tom Tierney	2009
8) Big Four #2	302603	P.O. Box 1415	2009
9) Big Four #3	302604	Sierra Vista, AZ 85636	2009
10) Lost Dutchman	190993	Lost Dutchman Mining Assn. 43445 Business Park Drive #113 Temecula, CA 92590	2009
11) Az Au #1	338375	Gold Prospectors Assn of Amer.	2009
12) Az Au #2	338376	P.O. Box 891509 Temecula, CA 92589-1509	2009
13) Lucky 13	344626	Bob Wilke, ET AL 8711 W Sierra Vista Drive Glendale, AZ 85305	2009

PHOENIX, ARIZONA

2008 AUG 20 A 8:58

RECEIVED  
BLM AZ STATE OFFICE



ARIZONA (con't)

<u>CLAIM NAME</u>	<u>AMC#</u>	<u>CLAIM OWNER</u>	<u>ASSESSMENT YR PD FOR</u>
14) Bahde #10	327542	Clarence Bahde, ET AL	2009
15) Bahde #11	329246	306 Lakeview	2009
16) Bahde #12	329247	Boulder City, NV 89005	2009
17) Bahde #13	329248		2009
18) Bahde #14	329249		2009
19) Bahde #17	330272		2009
20) Bahde #18	330273		2009
21) Friendship	331449	John Reddoch, ET AL	2009
22) Lucky Strike	333855	3237 E Holliday Street	2009
23) R Double J	332360	Tucson, AZ 85706	2009
24) Fantastic	335768		2009
25) Golden Tattoo	333387		2009
26) Firehouse	335192	James D. Riddenhour, Sr	2009
27) Soldier Boy	343903	3914 N. Hawes	2009
28) Double JJ	343904	Mesa, AZ 85207	2009
29) Gorbett Association	337776	Gordon Howcroft, ET AL 19542 Apache Road Bend, OR 97702	2009
30) Think It Has	338212	Gilbert Binns, ET AL Box 9000-1578 Quartzsite, AZ 85346	2009
31) Beau Star	374071	Ken Rucker 43445 Business Park Drive Temecula, CA 92590	2009

2008 AUG 20 A 8:58

RECEIVED  
BLM AZ STATE OFFICE

ARIZONA (CON'T)

---

32)	Abracadabra-1-4	348413	Kent Reed ET AL	2009
33)		348414	3426 W. Glen Rosa	
34)		348415	Phoenix, AZ. 85023	
35)		348416		
36)	Abracadabra 5-6	350128	Alaric M Woodward ET AL	2009
37)		350129	2644 W. San Miguel Phoenix, AZ. 85017	
38)	Abracadabra 7	350130	John Albanese ET AL	2009
			3856 W. Country Gables Dr. Phoenix, AZ. 85027	
39)	Abracadabra 9	350282	George James ET AL	2009
			8569 E. Modlock Dr. Glendale, AZ. 85305	
40)	Abracadabra 10	350131	Mary Briggs ET AL	2009
			2139 W. Elm Phoenix, Az. 85015	
41)	Abracadabra 11	350132	George James ET AL	2009
			8569 E. Modlock Dr. Glendale, AZ. 85305	
42)	Abracadabra 12	350133	Mary Briggs ET AL	2009
			2139 W. Elm Phoenix, AZ. 85015	
43)	Abracadabra 13	350134	John Abanese ET AL	2009
44)		14 350135	3856 W. Country Gables	
45)		15 350136	Phoenix, AZ. 85023	
46)	Abracadabra 16	350137	Mary Briggs ET AL	2009
47)		17 350138	2139 W Elm Phoenix, AZ. 85015	
48)	Abracadabra 18	350139	Chris Zollinger ET AL	2009
			18812 N. 19 <sup>th</sup> Dr. Phoenix, AZ. 85027	

---

2008 AUG 20 8:58

RECEIVED  
BLM AZ STATE OFFICE

ARIZONA (CON'T)

---

49)	Abracadabra	19	350140	Mary Briggs ET AL 2139 W. Elm Phoenix, AZ. 85015	2009
50)	Abracadabra	20	350141	Chris Zollinger ET AL 18812 N. 19 <sup>th</sup> Dr. Phoenix, AZ. 85027	2009
51)	Abracadabra	21	350142	Ron Irvine ET AL 7108 W. Mulberry Phoenix, AZ. 85033	2009
52)	Bonanza	1	350330	Ron Irvine ET AL 7108 W. Irvine Phoenix, AZ. 85033	2009
53)	Calamity	1	350143	Jeanne B. Spinella ET AL 1747 E. Northern Ave. #150 Phoenix, AZ. 85020	2009
54)	Calamity	2	350144	Terry Huff ET AL 15860 N. 61 <sup>st</sup> St. Scottsdale, AZ. 85254	2009
55)	Calamity	3	350285	Ron Irvine ET AL	2009
56)	Calamity	4	350286	7108 W. Irvine	
57)	Calamity	5	350309	Phoenix, AZ. 85033	
58)	Calamity	8	350310	Bruce Austin ET AL	2009
59)	Calamity	9	350311	1714 W. Stottler Dr. Chandler, AZ. 85224	
60)	Gold Spur #1		318388	Richard & Cora Moore 1613 E. Portola Ave. Santa Ana, CA 92701	2009

---

PHOENIX, ARIZONA

2008 AUG 20 A 8:58

RECEIVED  
BLM AZ STATE OFFICE

ARIZONA (CON'T)

61) Maybe, Maybe Not	353613	Richard E Conway ET AL 3330 E. 1 <sup>st</sup> St. Tucson, AZ. 85711	2009
62) Wet Rock	353614	Kathy Homan ET AL 9492 E. Caldwell DR. Tucson, AZ. 85747	2009
63) Forlorn	341231	Gary L. Ward Et AL P.O. BOX 86 Pine, AZ. 85344	2009
64) DumbLuck	333347	Woody Wampler Et Al 956 Greenbriar Cr. Mesa, AZ. 85201	2009
65) Bull Tales	353929	Bud Riley 8228 E. Cypress ST. Scottsdale, AZ. 85257	2009
66) Mighty Find	297243	C.W. (Skip) Merle	2009
67) Square Bear	297244		
68) Little Richer	297245		
69) Venture II	337791		

RECEIVED  
PLM AZ STATE OFFICE  
2009 AUG 20 A 8:58  
PHOENIX, ARIZONA

ARIZONA (CON'T)

70)	Golden Gobbler	355490	Bud Riley 8228 E. Cypress ST. Scottsdale, AZ. 85257	2009
71)	Pickem up Again	348177	Ernest L. Leschner ET AL	2009
72)	Pickem up 1	304305	48820 NUS HWY 60	2009
73)	Pickem up 2	304306	Morristown, AZ 85342	2009
74)	Pickem up 3	304307		2009
75)	Polaris	342811	Paul Neff ET AL HC 70 Box 5471 Sahuarita, AZ. 85629	2009
76)	Hercules	342810	Paul Neff ET AL HC 70 Box 5471 Sahuarita, AZ. 85629	2009
77)	Flat Foot	364805	Dwayne Farmer ET AL 5915 Colorada River RD. Blythe, CA. 92225	2009
78)	373840	Little Picker	G.P.A.A.	2009
79)	373841	Green Grease	Ken Rucker ET AL	
80)	373842	Cat Claw	43445 Business Park Drive	
81)	373843	Oly Pop	Temecula, CA 92590	
82)	373844	Sarah P		
83)	373845	Desert Panner		
84)	373846	Baker Inn		
85)	373847	The Strut		

RECEIVED  
BLM AZ STATE OFFICE  
2008 AUG 20 A 8:58  
PHOENIX, ARIZONA

**United States Department of the Interior**

**Bureau of Land Management**  
 BUSINESS & SUPPORT SVCS DIV  
 ONE N CENTRAL AVE SUITE 800  
 PHOENIX, AZ 85004 -4427  
 Phone: (602) 417-9200

Receipt

No: 1766624

<b>Transaction #:</b> 1824240	
<b>Date of Transaction:</b> 08/20/2008	
<b>CUSTOMER:</b>	GOLD PROSPECTOR ASSN PO BOX 891509 TEMECULA,CA 92589

LINE #	QTY	DESCRIPTION	REMARKS	UNIT PRICE	TOTAL
1	1.00	LOCATABLE MINERALS / MINING CLAIMS-NOT NEW-UNADJUD,ONE AUTH NO. ONLY / MINING CLAIM MONEY RECEIVED (455) CASES: AMC35987/\$10625.00	MAINT 2009	- n/a -	10625.00
<b>TOTAL:</b>					<b>\$10,625.00</b>

**PAYMENT INFORMATION**

1	<b>AMOUNT:</b>	\$10,625.00	<b>POSTMARKED:</b>	8/14/08 0:00
	<b>TYPE:</b>	CHECK	<b>RECEIVED:</b>	08/20/2008
	<b>CHECK NO:</b>	13510		
	<b>NAME:</b>	LDMA-AU INC PO BOX 891509 TEMECULA CA 92589		

**REMARKS**

This receipt was generated by the automated BLM Collections and Billing System and is a paper representation of a portion of the official electronic record contained therein.

**LEAD AMC FILE NUMBERS:**

<b>35987</b>
<b>100714</b>
<b>190993</b>
<b>297242</b>
<b>302602</b>
<b>304305</b>
<b>318385</b>
<b>324198</b>
<b>325932</b>
<b>327542</b>
<b>329246</b>
<b>330272</b>
<b>331449</b>
<b>332360</b>

<b>333347</b>
<b>333387</b>
<b>333855</b>
<b>335192</b>
<b>335768</b>
<b>337776</b>
<b>337791</b>
<b>338212</b>
<b>338375</b>
<b>341231</b>
<b>342810</b>
<b>343903</b>
<b>344407</b>
<b>344626</b>

<b>348177</b>
<b>348413</b>
<b>350128</b>
<b>350282</b>
<b>350285</b>
<b>350309</b>
<b>350330</b>
<b>352316</b>
<b>353613</b>
<b>353929</b>
<b>355490</b>
<b>364805</b>
<b>374071</b>

**Message:**

Pauline - OCT 12 2007

77 ROWS RETRIEVED

Can you please put lead file numbers on this

**VERIFIED & IDENTIFIED**

Then it is done.

OCT 12 2007 PB CBS Export Results Re

Completed

OCT 12 2007

Thanks-

PB

*Jmy*

Include Resolved Records

**Record Status**

Error Records (E/M/I)

Enter export Date (mm/dd/yyyy) ALL

User (U,X)

Accepted Records (A/W)

Serial Number match (optional)

Programme

"On Hold" Records (H)

Receipt Nr (optional) 1548786

All (U,P,X)

All Records (for s/n or receipt nr)

Export Nr (exclusive)

Exported, No Results From CBS

LR2000 User (defaults to login) ALL

New (not yet exported)

Query

Reset

User

	Resend?	Export Nr	A/D	Serial Nr	Mult	Code	\$ Amount	Remarks	Receipt Nr	LR2000 User	#Msg	R
1	<input type="checkbox"/>	1553630	A	AMC35987		582	125.00	2008	1548786	DJJONES	1	<input type="checkbox"/>

**Lead File #'s**

AMC 35987

AMC 327542

AMC 348413

AMC 355490

100714

329246

350128

348177

325932

330272

350282

304305

324198

331449

350330

342810

344407

333855

350285

364805

352316

332360

350309

318385

302602

335768

353613

190993

333387

341231

338375

335192

333347

344626

343903

353929

337776

297242

338212

337791

374071





GOLD PROSPECTORS ASSOCIATION of AMERICA  
43445 BUSINESS PARK DRIVE  
TEMECULA, CA 92590

Enclosed please find our check # 32316, in the  
amount of \$ 9625<sup>00</sup>, for the 2008 Rental Fees  
for the Mining Claims listed on the following page(s).  
when recorded, please send documents to the above  
address, ATTN: Ken, Claims Department.

Thank You.

RECEIVED  
BLM. AZ STATE OFFICE  
2007 AUG 20 A 10:11  
PHOENIX, ARIZONA

ENTERED INTO COMPUTER  
ENTERED INTO COMPUTER  
DJS 9/20/07

**ARIZONA**

<b>CLAIM NAME</b>	<b>AMC#</b>	<b>CLAIM OWNER</b>	<b>ASSESSMENT YR PD FOR</b>
1) Yahoo #2	35987	William Cimino	2008
2) Yahoo #4	100714	P.O. Box 416 Morristown, AZ 85342	2008
3) Golden Dreams #A	325932	John Simpson, ET AL	2008
4) #1 King Mining	324198	18230 N. 32 Lane Phoenix, AZ 85023	2008
5) Wandering Star	344407	Scott Homan ET AL 9492 E. Caldwell Drive Tucson, Az. 85747	2008
6) PC 2	352316		
7) Big Four #1	302602	Tom Tierney	2008
8) Big Four #2	302603	P.O. Box 1415	2008
9) Big Four #3	302604	Sierra Vista, AZ 85636	2008
10) Lost Dutchman	190993	Lost Dutchman Mining Assn. 43445 Business Park Drive #113 Temecula, CA 92590	2008
11) Az Au #1	338375	Gold Prospectors Assn of Amer.	2008
12) Az Au #2	338376	P.O. Box 891509 Temecula, CA 92589-1509	2008
13) Lucky 13	344626	Bob Wilke, ET AL 8711 W Sierra Vista Drive Glendale, AZ 85305	2008

**VERIFIED** + Identified  
 OCT 12 2007 PB Lead  
 File Numbers

RECEIVED  
 B.L.M. ARIZONA STATE OFF  
 2007 AUG 20 A 10:  
 PHOENIX, ARIZONA

**ARIZONA (con't)**

<b>CLAIM NAME</b>	<b>AMC#</b>	<b>CLAIM OWNER</b>	<b>ASSESSMENT YR PD FOR</b>
14) Bahde #10	327542	Clarence Bahde, ET AL	2008
15) Bahde #11	329246	306 Lakeview	2008
16) Bahde #12	329247	Boulder City, NV 89005	2008
17) Bahde #13	329248		2008
18) Bahde #14	329249		2008
19) Bahde #17	330272		2008
20) Bahde #18	330273		2008
21) Friendship	331449	John Reddoch, ET AL	2008
22) Lucky Strike	333855	3237 E Holliday Street	2008
23) R Double J	332360	Tucson, AZ 85706	2008
24) Fantastic	335768		2008
25) Golden Tattoo	333387		2008
26) Firehouse	335192	James D. Riddenhour, Sr	2008
27) Soldier Boy	343903	3914 N. Hawes	2008
28) Double JJ	343904	Mesa, AZ 85207	2008
29) Gorbert Association	337776	Gordon Howcroft, ET AL 19542 Apache Road Bend, OR 97702	2008
30) Think It Has	338212	Gilbert Binns, ET AL Box 9000-1578 Quartzsite, AZ 85346	2008
31) Beau Star	374071	Ken Rucker 43445 Business Park Drive Temecula, CA 92590	2008

**VERIFIED**  
OCT 12 2007 *FB*

RECEIVED  
BLM. AZ STATE OFFICE  
2007 AUG 20 A 10: 11  
PHOENIX, ARIZONA



ARIZONA (CON'T)

32)	Abracadabra-1-4	348413	Kent Reed ET AL	2008
33)		348414	3426 W. Glen Rosa	
34)		348415	Phoenix, AZ. 85023	
35)		348416		
36)	Abracadabra 5-6	350128	Alaric M Woodward ET AL	2008
37)		350129	2644 W. San Miguel Phoenix, AZ. 85017	
38)	Abracadabra 7	350130	John Albanese ET AL 3856 W. Country Gables Dr. Phoenix, AZ. 85027	2008
39)	Abracadabra 9	350282	George James ET AL 8569 E. Modlock Dr. Glendale, AZ. 85305	2008
40)	Abracadabra 10	350131	Mary Briggs ET AL 2139 W. Elm Phoenix, Az. 85015	2008
41)	Abracadabra 11	350132	George James ET AL 8569 E. Modlock Dr. Glendale, AZ. 85305	2008
42)	Abracadabra 12	350133	Mary Briggs ET AL 2139 W. Elm Phoenix, AZ. 85015	2008
43)	Abracadabra 13	350134	John Abanese ET AL	2008
44)		14 350135	3856 W. Country Gables	
45)		15 350136	Phoenix, AZ. 85023	
46)	Abracadabra 16	350137	Mary Briggs ET AL	2008
47)		17 350138	2139 W Elm Phoenix, AZ. 85015	
48)	Abracadabra 18	350139	Chris Zollinger ET AL 18812 N. 19 <sup>th</sup> Dr. Phoenix, AZ. 85027	2008

**VERIFIED**  
OCT 12 2007 *PB*

RECEIVED  
B.L.M. AZ STATE OFFICE  
2007 AUG 20 A 10: 12  
PHOENIX, ARIZONA

ARIZONA (CON'T)

---

49) Abracadabra 19	350140	Mary Briggs ET AL 2139 W. Elm Phoenix, AZ. 85015	2008
50) Abracadabra 20	350141	Chris Zollinger ET AL 18812 N. 19 <sup>th</sup> Dr. Phoenix, AZ. 85027	2008
51) Abracadabra 21	350142	Ron Irvine ET AL 7108 W. Mulberry Phoenix, AZ. 85033	2008
52) Bonanza 1	350330	Ron Irvine ET AL 7108 W. Irvine Phoenix, AZ. 85033	2008
53) Calamity 1	350143	Jeanne B. Spinella ET AL 1747 E. Northern Ave. #150 Phoenix, AZ. 85020	2008
54) Calamity 2	350144	Terry Huff ET AL 15860 N. 61 <sup>st</sup> St. Scottsdale, AZ. 85254	2008
55) Calamity 3	350285	Ron Irvine ET AL	2008
56) Calamity 4	350286	7108 W. Irvine	
57) Calamity 5	350309	Phoenix, AZ. 85033	
58) Calamity 8	350310	Bruce Austin ET AL	2008
59) Calamity 9	350311	1714 W. Stottler Dr. Chandler, AZ. 85224	
60) Gold Spur #1	318388	Richard & Cora Moore 1613 E. Portola Ave. Santa Ana, CA 92701	2008

---

**VERIFIED**

OCT 12 2007

*BR*

PHOENIX, ARIZONA

2007 AUG 20 A 10: 12

RECEIVED  
B.L.M. AZ STATE OFFICE

ARIZONA (CON'T)

61) Maybe, Maybe Not	353613	Richard E Conway ET AL 3330 E. 1 <sup>st</sup> St. Tucson, AZ. 85711	2008
62) Wet Rock	353614	Kathy Homan ET AL 9492 E. Caldwell DR. Tucson, AZ. 85747	2008
63) Forlorn	341231	Gary L. Ward Et AL P.O. BOX 86 Pine, AZ. 85344	2008
64) DumbLuck	333347	Woody Wampler Et Al 956 Greenbriar Cr. Mesa, AZ. 85201	2008
65) Bull Tales	353929	Bud Riley 8228 E. Cypress ST. Scottsdale, AZ. 85257	2008
66) Mighty Find	297243	C.W. (Skip) Merle	2008
67) Square Bear	297244		
68) Little Richer	297245		
69) Venture II	337791		

**VERIFIED**  
OCT 12 2007 *FB*

RECEIVED  
B.L.M. AZ STATE OFFICE  
2007 AUG 20 A 10: 12  
RECEI  
B.L.M. AZ ST/  
2007 AUG 20  
PHOENIX, ARIZONA  
PHOENIX, A



ARIZONA (CON'T)

70) Golden Gobbler	355490	Bud Riley 8228 E. Cypress ST. Scottsdale, AZ. 85257	2008
71) Pickem up Again	348177	Ernest L. Leschner ET AL	2008
72) Pickem up 1	304305	48820 NUS HWY 60	2008
73) Pickem up 2	304306	Morristown, AZ 85342	2008
74) Pickem up 3	304307		2008
75) Polaris	342811	Paul Neff ET AL HC 70 Box 5471 Sahuarita, AZ. 85629	2008
76) Hercules	342810	Paul Neff ET AL HC 70 Box 5471 Sahuarita, AZ. 85629	2008
77) Flat Foot	364805	Dwayne Farmer ET AL 5915 Colorada River RD. Blythe, CA. 92225	2008

**VERIFIED**  
OCT 12 2007 *PS*

RECEIVED  
B.L.M. AZ STATE OFFICE  
2007 AUG 20 A 10: 12  
PHOENIX, ARIZONA

United States Department of the Interior

Bureau of Land Management

BUSINESS & SUPPORT SVCS DIV

ONE N CENTRAL AVE SUITE 800

PHOENIX, AZ 85004 -4427

Phone: (602) 417-9200

Receipt

No:

1548786

<b>Transaction #:</b> 1600220	
<b>Date of Transaction:</b> 08/21/2007	
<b>CUSTOMER:</b>	KEN GOLD PROSPECTORS ASSOC OF AMERICA 43445 BUSINES PARK DR #113 PO BOX 891509 TEMECULA,CA 92589

**"VERIFIED AND IDENTIFIED LEAD FILE NUMBERS"**  
OCT 12 2007

LINE #	QTY	DESCRIPTION	REMARKS	UNIT PRICE	TOTAL
1	1.00	LOCATABLE MINERALS / MINING CLAIMS-NOT NEW-UNADJUD,ONE AUTH NO. ONLY / MINING CLAIM MONEY RECEIVED (455) CASES: AMC35987/\$9625.00	MAINT 2008 (77)	- n/a -	9625.00
<b>TOTAL:</b>					<b>\$9,625.00</b>

PAYMENT INFORMATION			
1	<b>AMOUNT:</b>	\$9,625.00	<b>POSTMARKED:</b> 8/15/07 0:00
	<b>TYPE:</b>	CHECK	<b>RECEIVED:</b> 08/20/2007
	<b>CHECK NO:</b>	32316	
	<b>NAME:</b>	GOLD PROSPECTORS ASSOCIATION OF AMERICA 43445 BUSINES PARK DR #113 PO BOX 891509 TEMECULA CA 92589	

REMARKS
---------

This receipt was generated by the automated BLM Collections and Billing System and is a paper representation of a portion of the official electronic record contained therein.



348413  
35987  
100714  
325932  
324198  
344407  
352316  
302602  
190993  
338375  
344626  
327542  
329246  
330272  
331449  
333855  
332360  
335768  
333387  
335192  
343903  
337776  
338212  
316240

350128  
350282  
350330  
350285  
350309  
318385  
353613  
341231  
333347  
353929  
297242  
337796  
355496  
348177  
304305  
342810  
364805

ARIZONA

<u>CLAIM NAME</u>	<u>AMC#</u>	<u>CLAIM OWNER</u>	<u>ASSESSMENT YR PD FOR</u>
1) Yahoo #2	35987	William Cimino	2007
2) Yahoo #4	100714	P.O. Box 416 Morristown, AZ 85342	2007
3) Golden Dreams #A	325932	John Simpson, ET AL	2007
4) #1 King Mining	324198	18230 N. 32 Lane Phoenix, AZ 85023	2007
5) Wandering Star	344407	Scott Homan ET AL 9492 E. Caldwell Drive Tucson, Az. 85747	2007
6) PC 2	352316		
7) Big Four #1	302602	Tom Tierney	2007
8) Big Four #2	302603	P.O. Box 1415	2007
9) Big Four #3	302604	Sierra Vista, AZ 85636	2007
10) Lost Dutchman	190993	Lost Dutchman Mining Assn. 43445 Business Park Drive #113 Temecula, CA 92590	2007
11) Az Au #1	338375	Gold Prospectors Assn of Amer.	2007
12) Az Au #2	338376	P.O. Box 891509 Temecula, CA 92589-1509	2007
13) Lucky 13	344626	Bob Wilke, ET AL 8711 W Sierra Vista Drive Glendale, AZ 85305	2007

RECEIVED  
B.L. STATE OFFICE  
2006 AUG 29 A 10:15  
TUCSON, ARIZONA

RE 9/13/06

ENTERED BY [unclear]

ARIZONA (con't)

<u>CLAIM NAME</u>	<u>AMC#</u>	<u>CLAIM OWNER</u>	<u>ASSESSMENT YR PD FOR</u>
14) Bahde #10	327542	Clarence Bahde, ET AL	2007
15) Bahde #11	329246	306 Lakeview	2007
16) Bahde #12	329247	Boulder City, NV 89005	2007
17) Bahde #13	329248		2007
18) Bahde #14	329249		2007
19) Bahde #17	330272		2007
20) Bahde #18	330273		2007
<hr/>			
21) Friendship	331449	John Reddoch, ET AL	2007
22) Lucky Strike	333855	3237 E Holliday Street	2007
23) R Double J	332360	Tucson, AZ 85706	2007
24) Fantastic	335768		2007
25) Golden Tattoo	333387		2007
<hr/>			
26) Firehouse	335192	James D. Riddenhour, Sr	2007
27) Soldier Boy	343903	3914 N. Hawes	2007
28) Double JJ	343904	Mesa, AZ 85207	2007
<hr/>			
29) Gorbart Association	337776	Gordon Howcroft, ET AL 19542 Apache Road Bend, OR 97702	2007
<hr/>			
30) Think It Has	338212	Gilbert Binns, ET AL Box 9000-1578 Quartzsite, AZ 85346	2007
<hr/>			
31) Sugar Rock 1	316240	William E. Mayer P.O. Box 202 Ehrenberg, AZ. 85334-0202	2007

RECEIVED  
BLM. ALBUQUERQUE OFFICE  
2006 AUG 29 A 10:15  
PICTON, ARIZONA

ARIZONA (CON'T)

---

32)	Abracadabra-1-4	348413	Kent Reed ET AL	2007
33)		348414	3426 W. Glen Rosa	
34)		348415	Phoenix, AZ. 85023	
35)		348416		
<hr/>				
36)	Abracadabra 5-6	350128	Alaric M Woodward ET AL	2007
37)		350129	2644 W. San Miguel Phoenix, AZ. 85017	
<hr/>				
38)	Abracadabra 7	350130	John Albanese ET AL	2007
			3856 W. Country Gables Dr. Phoenix, AZ. 85027	
<hr/>				
39)	Abracadabra 9	350282	George James ET AL	2007
			8569 E. Modlock Dr. Glendale, AZ. 85305	
<hr/>				
40)	Abracadabra 10	350131	Mary Briggs ET AL	2007
			2139 W. Elm Phoenix, Az. 85015	
<hr/>				
41)	Abracadabra 11	350132	George James ET AL	2007
			8569 E. Modlock Dr. Glendale, AZ. 85305	
<hr/>				
42)	Abracadabra 12	350133	Mary Briggs ET AL	2007
			2139 W. Elm Phoenix, AZ. 85015	
<hr/>				
43)	Abracadabra 13	350134	John Abanese ET AL	2007
44)		14 350135	3856 W. Country Gables	
45)		15 350136	Phoenix, AZ. 85023	
<hr/>				
46)	Abracadabra 16	350137	Mary Briggs ET AL	2007
47)		17 350138	2139 W Elm Phoenix, AZ. 85015	
<hr/>				
48)	Abracadabra 18	350139	Chris Zollinger ET AL	2007
			18812 N. 19 <sup>th</sup> Dr. Phoenix, AZ. 85027	

---

RECEIVED  
MAY 29 2006  
PHOENIX, ARIZONA  
AUG 29 10:15 AM '06  
TELETYPE OFFICE

ARIZONA (CON'T)

---

49)	Abracadabra	19	350140	Mary Briggs ET AL 2139 W. Elm Phoenix, AZ. 85015	2007
50)	Abracadabra	20	350141	Chris Zollinger ET AL 18812 N. 19 <sup>th</sup> Dr. Phoenix, AZ. 85027	2007
51)	Abracadabra	21	350142	Ron Irvine ET AL 7108 W. Mulberry Phoenix, AZ. 85033	2007
52)	Bonanza	1	350330	Ron Irvine ET AL 7108 W. Irvine Phoenix, AZ. 85033	2007
53)	Calamity	1	350143	Jeanne B. Spinella ET AL 1747 E. Northern Ave. #150 Phoenix, AZ. 85020	2007
54)	Calamity	2	350144	Terry Huff ET AL 15860 N. 61 <sup>st</sup> St. Scottsdale, AZ. 85254	2007
55)	Calamity	3	350285	Ron Irvine ET AL	2007
56)	Calamity	4	350286	7108 W. Irvine	
57)	Calamity	5	350309	Phoenix, AZ. 85033	
58)	Calamity	8	350310	Bruce Austin ET AL	2007
59)	Calamity	9	350311	1714 W. Stottler Dr. Chandler, AZ. 85224	
60)	Gold Spur #1		318388	Richard & Cora Moore 1613 E. Portola Ave. Santa Ana, CA 92701	

---

RECEIVED  
BLM WYOMING STATE OFFICE  
2007 AUG 29 A 10:16  
PHOENIX, ARIZONA

ARIZONA (CON'T)

61) Maybe, Maybe Not 353613 ✓ Richard E Conway ET AL 2007  
3330 E. 1<sup>st</sup> St.  
Tucson, AZ. 85711

---

62) Wet Rock 353614 ✓ Kathy Homan ET AL 2007  
9492 E. Caldwell DR.  
Tucson, AZ. 85747

---

63) Forlorn 341231 ✓ Gary L. Ward Et AL 2007  
P.O. BOX 86  
Pine, AZ. 85344

---

64) DumbLuck 333347 ✓ Woody Wampler Et Al 2007  
956 Greenbriar Cr.  
Mesa, AZ. 85201

---

65) Bull Tales 353929 ✓ Bud Riley 2007  
8228 E. Cypress ST.  
Scottsdale, AZ. 85257

---

66) Mighty Find 297243 ✓ C.W. (Skip) Merle

67) Square Bear 297244 ✓

68) Little Richer 297245 ✓

69) Venture II 337791 ✓

---

RECEIVED  
L.M. AZ STATE OFFICE  
2006 AUG 29 A 10:19  
PHOENIX ARIZONA



ARIZONA (CON'T)

70) Golden Gobbler	355490 ✓	Bud Riley 8228 E. Cypress ST. Scottsdale, AZ. 85257	2007
71) Pickem up Again	348177 ✓	Ernest L. Leschner ET AL	2007
72) Pickem up 1	304305 ✓	48820 NUS HWY 60	2007
73) Pickem up 2	304306 ✓	Morristown, AZ 85342	2007
74) Pickem up 3	304307 ✓		2007
75) Polaris	342811 ✓	Paul Neff ET AL HC 70 Box 5471 Sahuarita, AZ. 85629	2007
76) Hercules	342810 ✓	Paul Neff ET AL HC 70 Box 5471 Sahuarita, AZ. 85629	2007
77) Flat Foot	364805 ✓	Dwayne Farmer ET AL 5915 Colorada River RD. Blythe, CA. 92225	2007

RECEIVED  
B.L.M. AZ STATE OFFICE  
2006 AUG 29 A 10: 19  
PHOENIX, ARIZONA



United States Department of the Interior  
 Bureau of Land Management  
 BUSINESS & SUPPORT SVCS DIV  
 ONE N CENTRAL AVE  
 PHOENIX, AZ 85004 -2203  
 Phone: (602) 417-9200

Receipt

No: 1347595

<b>Transaction #:</b> 1392879	
<b>Date of Transaction:</b> 08/30/2006	
<b>CUSTOMER:</b>	GOLD PROSPECTORS ASSOCIATION P.O. BOX 891509 TEMECULA, CA 92589-9977

LINE #	QTY	DESCRIPTION	REMARKS	UNIT PRICE	TOTAL
1	1.00	LOCATABLE MINERALS / MINING CLAIMS-NOT NEW-UNADJUD, ONE AUTH NO. ONLY / MINING CLAIM MONEY RECEIVED (455) <b>CASES: AMC35987/\$9600.00</b>	MAINT 2007 <del>(77)</del> 76	- n/a -	9600.00
<b>TOTAL:</b>					<b>\$9,600.00</b>

PAYMENT INFORMATION			
1	<b>AMOUNT:</b>	\$9,600.00	<b>POSTMARKED:</b> N/A
	<b>TYPE:</b>	CHECK	<b>RECEIVED:</b> 08/30/2006
	<b>CHECK NO:</b>	30954	
	<b>NAME:</b>	GOLD PROSPECTORS ASSOCIATION OF AMERICA 43445 BUSINESS PARK DR #113 TEMECULA CA 92589 9977	

REMARKS

This receipt was generated by the automated BLM Collections and Billing System and is a paper representation of a portion of the official electronic record contained therein.

151-699-4749  
ext 119

875  
875  
875

Payment \$25 short. Claimant notified.  
 Decided to not pay on Amc 330272.  
 Refund \$100 overpayment for 76 claims  
 AB

**Authorized Date** 10/17/2006

**Instructions to Accounts** AZ BLM REFUND \$100 TO GOLD PROSPECTORS ASSOCIATION;  
2007 MAINTENANCE FEES \$25 SHORT FOR 77 CLAIMS, THEREFORE  
1 CLAIM NOT PAID AND \$100 LEFT OVER TO REFUND. RECEIPT  
31347595 AB

**Login ID** 2393

**Entry Date** 10/17/2006

**Total Amount** \$100.00

Amc 397242  
337791  
355490  
348177  
304305  
342810  
355921  
355973  
327444  
357191  
357099  
356116

Amc 316240  
348413  
350128  
350282  
350330  
350285  
350309  
318385  
353613  
341231  
333347  
353929

Amc 329246  
330272  
331449  
333855  
332360  
335768  
333387  
335192  
343903  
337776  
338212

Amc 35987  
100714  
325932  
324198  
344407  
352316  
302602  
190993  
338375  
344626  
327542

356138

Enclosed please find our check # 29496, in the

Amount of \$ 2400<sup>00</sup>, for the additional \$25.00 per

Claim in 2006 Rental Fees already received in your office

From us for the Mining Claims listed on the following

Page. When recorded, please send documents to the

Above address, ATTN: Ken, Claims Department.

Thank You.



ARIZONA  
STATE OFFICE  
PHOENIX, ARIZONA

2005 AUG 29 P 1:49

RECEIVED  
BUREAU OF  
LAND MANAGEMENT

ENTERED INTO COMPUTER  
9/12/05 AB

ARIZONA

<u>CLAIM NAME</u>	<u>AMC#</u>	<u>CLAIM OWNER</u>	<u>ASSESSMENT YR PD FOR</u>
1) Yahoo #2	35987	William Cimino	2006
2) Yahoo #4	100714	P.O. Box 416 Morristown, AZ 85342	2006
3) Golden Dreams #A	325932	John Simpson, ET AL	2006
4) #1 King Mining	324198	18230 N. 32 Lane Phoenix, AZ 85023	2006
5) Wandering Star	344407	Scott Homan ET AL 9492 E. Caldwell Drive Tucson, Az. 85747	2006
6) PC 2	352316		
7) Big Four #1	302602	Tom Tierney	2006
8) Big Four #2	302603	P.O. Box 1415	2006
9) Big Four #3	302604	Sierra Vista, AZ 85636	2006
10) Lost Dutchman	190993	Lost Dutchman Mining Assn. 43445 Business Park Drive #113 Temecula, CA 92590	2006
11) Az Au #1	338375	Gold Prospectors Assn of Amer.	2006
12) Az Au #2	338376	P.O. Box 891509 Temecula, CA 92589-1509	2006
13) Lucky 13	344626	Bob Wilke, ET AL 8711 W Sierra Vista Drive Glendale, AZ 85305	2006

RECEIVED  
BUREAU OF  
LAND MANAGEMENT  
2005 AUG 29 1:49  
ARIZONA  
STATE OFFICE  
PHOENIX, ARIZONA

ARIZONA (con't)

<u>CLAIM NAME</u>	<u>AMC#</u>	<u>CLAIM OWNER</u>	<u>ASSESSMENT YR PD FOR</u>
14) Bahde #10	327542	Clarence Bahde, ET AL	2006
15) Bahde #11	329246	306 Lakeview	2006
16) Bahde #12	329247	Boulder City, NV 89005	2006
17) Bahde #13	329248		2006
18) Bahde #14	329249		2006
19) Bahde #17	330272		2006
20) Bahde #18	330273		2006
21) Friendship	331449	John Reddoch, ET AL	2006
22) Lucky Strike	333855	3237 E Holliday Street	2006
23) R Double J	332360	Tucson, AZ 85706	2006
24) Fantastic	335768		2006
25) Golden Tattoo	333387		2006
26) Firehouse	335192	James D. Riddenhour, Sr	2006
27) Soldier Boy	343903	3914 N. Hawes	2006
28) Double JJ	343904	Mesa, AZ 85207	2006
29) Gorbart Association	337776	Gordon Howcroft, ET AL 19542 Apache Road Bend, OR 97702	2006
30) Think It Has	338212	Gilbert Binns, ET AL Box 9000-1578 Quartzsite, AZ 85346	2006
31) Sugar Rock 1	316240	William E. Mayer P.O. Box 202 Ehrenberg, AZ. 85334-0202	2006

RECEIVED  
BUREAU OF  
LAND MANAGEMENT  
2005 AUG 29 P 1:49  
ARIZONA  
STATE OFFICE  
PHOENIX, ARIZONA

ARIZONA (CON'T)

32)	Abracadabra-1-4	348413	Kent Reed ET AL	2006
33)		348414	3426 W. Glen Rosa	
34)		348415	Phoenix, AZ. 85023	
35)		348416		
36)	Abracadabra 5-6	350128	Alaric M Woodward ET AL	2006
37)		350129	2644 W. San Miguel Phoenix, AZ. 85017	
38)	Abracadabra 7	350130	John Albanese ET AL 3856 W. Country Gables Dr. Phoenix, AZ. 85027	2006
39)	Abracadabra 9	350282	George James ET AL 8569 E. Modlock Dr. Glendale, AZ. 85305	2006
40)	Abracadabra 10	350131	Mary Briggs ET AL 2139 W. Elm Phoenix, Az. 85015	2006
41)	Abracadabra 11	350132	George James ET AL 8569 E. Modlock Dr. Glendale, AZ. 85305	2006
42)	Abracadabra 12	350133	Mary Briggs ET AL 2139 W. Elm Phoenix, AZ. 85015	2006
43)	Abracadabra 13	350134	John Abanese ET AL	2006
44)		14 350135	3856 W. Country Gables	
45)		15 350136	Phoenix, AZ. 85023	
46)	Abracadabra 16	350137	Mary Briggs ET AL	2006
47)		17 350138	2139 W Elm Phoenix, AZ. 85015	
48)	Abracadabra 18	350139	Chris Zollinger ET AL 18812 N. 19 <sup>th</sup> Dr. Phoenix, AZ. 85027	2006

ARIZONA  
STATE OFFICE  
PHOENIX, ARIZONA

2005 AUG 29 PM 1:49

RECEIVED  
BUREAU OF  
LAND MANAGEMENT

ARIZONA (CON'T)

---

49) Abracadabra	19	350140	Mary Briggs ET AL 2139 W. Elm Phoenix, AZ. 85015	2006
50) Abracadabra	20	350141	Chris Zollinger ET AL 18812 N. 19 <sup>th</sup> Dr. Phoenix, AZ. 85027	2006
51) Abracadabra	21	350142	Ron Irvine ET AL 7108 W. Mulberry Phoenix, AZ. 85033	2006
52) Bonanza	1	350330	Ron Irvine ET AL 7108 W. Irvine Phoenix, AZ. 85033	2006
53) Calamity	1	350143	Jeanne B. Spinella ET AL 1747 E. Northern Ave. #150 Phoenix, AZ. 85020	2006
54) Calamity	2	350144	Terry Huff ET AL 15860 N. 61 <sup>st</sup> St. Scottsdale, AZ. 85254	2006
55) Calamity	3	350285	Ron Irvine ET AL	2006
56) Calamity	4	350286	7108 W. Irvine	
57) Calamity	5	350309	Phoenix, AZ. 85033	
58) Calamity	8	350310	Bruce Austin ET AL	2006
59) Calamity	9	350311	1714 W. Stottler Dr. Chandler, AZ. 85224	2006
60) Gold Spur #1		318388	Richard & Cora Moore 1613 E. Portola Ave. Santa Ana, CA 92701	2006

---

RECEIVED  
BUREAU OF  
LAND MANAGEMENT  
2005 AUG 29 P 1:50  
ARIZONA  
STATE OFFICE  
PHOENIX, ARIZONA



ARIZONA (CON'T)

61) Maybe, Maybe Not	353613	Richard E Conway ET AL 3330 E. 1 <sup>st</sup> St. Tucson, AZ. 85711	2006
62) Wet Rock	353614	Kathy Homan ET AL 9492 E. Caldwell DR. Tucson, AZ. 85747	2006
63) Forlorn	341231	Gary L. Ward Et AL P.O. BOX 86 Pine, AZ. 85344	2006
64) DumbLuck	333347	Woody Wampler Et Al 956 Greenbriar Cr. Mesa, AZ. 85201	2006
65) Bull Tales	353929	Bud Riley 8228 E. Cypress ST. Scottsdale, AZ. 85257	2006
66) Mighty Find	297243	C.W. (Skip) Merle	2006
67) Square Bear	297244		
68) Little Richer	297245		
69) Venture II	337791		

RECEIVED  
BUREAU OF  
LAND MANAGEMENT  
2005 AUG 29 P 1:50  
ARIZONA  
STATE OFFICE  
PHOENIX, ARIZONA

ARIZONA (CON'T)

70) Golden Gobbler	355490	Bud Riley 8228 E. Cypress ST. Scottsdale, AZ. 85257	2006
71) Pickem up Again	348177	Ernest L. Leschner ET AL	2006
72) Pickem up 1	304305	48820 NUS HWY 60	2006
73) Pickem up 2	304306	Morristown, AZ 85342	2006
74) Pickem up 3	304307		2006
75) Polaris	342811	Paul Neff ET AL HC 70 Box 5471 Sahuarita, AZ. 85629	2006
76) Hercules	342810	Paul Neff ET AL HC 70 Box 5471 Sahuarita, AZ. 85629	2006
77) Y NOT #1	355921	Thomas R. Hunter ET AL P.O. Box 366 Congress, AZ. 85332	2006
78) Y NOT #2	355922	Thomas R. Hunter ET AL P.O. Box 366 Congress, AZ. 85332	2006
79) Y NOT #3	355923	Thomas R. Hunter ET AL P.O. Box 366 Congress, AZ. 85332	2006

RECEIVED  
BUREAU OF  
LAND MANAGEMENT  
2005 AUG 29 P 1:50  
ARIZONA  
STATE OFFICE  
PHOENIX, ARIZONA



ARIZONA (CON'T)

88) Gold Dreamer #5	357108	Thomas R. Hunter ET AL P.O. Box 366 Congress, AZ. 85332	2006
89) Gold Dreamer #6	357109	Thomas R. Hunter ET AL P.O. Box 366 Congress, AZ. 85332	2006
90) Gold Dreamer #7	357110	Thomas R. Hunter ET AL P.O. Box 366 Congress, AZ. 85332	2006
91) Lucky Day #1	357099	Thomas R. Hunter ET AL P.O. Box 366 Congress, AZ. 85332	2006
92) Lucky Day #2	357100	Thomas R. Hunter ET AL P.O. Box 366 Congress, AZ. 85332	2006
93) Lucky Day #3	357101	Thomas R. Hunter ET AL P.O. Box 366 Congress, AZ. 85332	2006
94) JOJOBO	356116	Thomas R. Hunter ET AL P.O. Box 366 Congress, AZ. 85332	2006
95) JEANNIE #1	356138	Thomas R. Hunter ET AL P.O. Box 366 Congress, AZ. 85332	2006
96) YAQUI DOODLE	357102	Thomas R. Hunter ET AL P.O. Box 366 Congress, AZ. 85332	2006

ARIZONA  
STATE OFFICE  
PHOENIX, ARIZONA

2005 AUG 29 P 1:50

RECEIVED  
BUREAU OF  
LAND MANAGEMENT

ARIZONA

RECEIVED  
B.L.M. AZ STATE OFFICE

ASSESSMENT P 2: 21  
2005 JUL 11

CLAIM NAME	AMC#	CLAIM OWNER	YR PD FOR
1) Yahoo #2	35987	William Cimino	2006
2) Yahoo #4	100714	P.O. Box 416 Morristown, AZ 85342	2006
3) Golden Dreams #A	325932	John Simpson, ET AL	2006
4) #1 King Mining	324198	18230 N. 32 Lane Phoenix, AZ 85023	2006
5) Wandering Star	344407	Scott Homan ET AL 9492 E. Caldwell Drive Tucson, Az. 85747	2006
6) PC 2	352316		
7) Big Four #1	302602	Tom Tierney	2006
8) Big Four #2	302603	P.O. Box 1415	2006
TOM FILES SMALL MINER ON ALL FOUR CLAIMS			
9) Big Four #3	302604	Sierra Vista, AZ 85636	2006
10) Lost Dutchman	190993	Lost Dutchman Mining Assn. 43445 Business Park Drive #113 Temecula, CA 92590	2006
11) Az Au #1	338375	Gold Prospectors Assn of Amer.	2006
12) Az Au #2	338376	P.O. Box 891509 Temecula, CA 92589-1509	2006
13) Lucky 13	344626	Bob Wilke, ET AL 8711 W Sierra Vista Drive Glendale, AZ 85305	2006

**United States Department of the Interior**  
**Bureau of Land Management**  
 BUSINESS & SUPPORT SVCS DIV  
 222 N CENTRAL AVE  
 PHOENIX, AZ 85004 -2203  
 Phone: (602) 417-9200

Receipt

No: 1141408

<b>Transaction #:</b> 1180638	
<b>Date of Transaction:</b> 08/30/2005	
<b>CUSTOMER:</b>	GOLD PROSPECTORS ASSOCIATION OF AMERICA 43445 BUSINESS PARK DRIVE #113 TEMECULA, CA 92590

LINE #	QTY	DESCRIPTION	REMARKS	UNIT PRICE	TOTAL
1	1.00	LOCATABLE MINERALS / MINING CLAIMS- NOT NEW-UNADJUD, ONE AUTH NO. ONLY / MINING CLAIM MONEY RECEIVED (455) CASES: AMC35987/\$2400.00	SUPPL PAYMENT (96)	- n/a -	2400.00
<b>TOTAL:</b>					<b>\$2,400.00</b>

PAYMENT INFORMATION					
1	<b>AMOUNT:</b>	\$2,400.00	<b>POSTMARKED:</b>	08/26/2005	
	<b>TYPE:</b>	CHECK	<b>RECEIVED:</b>	08/29/2005	
	<b>CHECK NO:</b>	29496			
	<b>NAME:</b>	GOLD PROSPECTORS ASSOC OF AMERICA 43445 BUSINESS PARK DRIVE #1 TEMECULA CA 92590			

REMARKS

This receipt was generated by the automated BLM Collections and Billing System and is a paper representation of a portion of the official electronic record contained therein.

RECEIVED  
B.L.M. AZ STATE OFFICE

- 2 -

2005 JUL 11 P 2: 21

ARIZONA (con't)

PHOENIX, AZ

<u>CLAIM NAME</u>	<u>AMC#</u>	<u>CLAIM OWNER</u>	<u>ASSESSMENT YR PD FOR</u>
14) Bahde #10	327542	Clarence Bahde, ET AL	2006
15) Bahde #11	329246	306 Lakeview	2006
16) Bahde #12	329247	Boulder City, NV 89005	2006
17) Bahde #13	329248		2006
18) Bahde #14	329249		2006
19) Bahde #17	330272		2006
20) Bahde #18	330273		2006
21) Friendship	331449	John Reddoch, ET AL	2006
22) Lucky Strike	333855	3237 E Holliday Street	2006
23) R Double J	332360	Tucson, AZ 85706	2006
24) Fantastic	335768		2006
25) Golden Tattoo	333387		2006
26) Firehouse	335192	James D. Riddenhour, Sr	2006
27) Soldier Boy	343903	3914 N. Hawes	2006
28) Double JJ	343904	Mesa, AZ 85207	2006
29) Gorbart Association	337776	Gordon Howcroft, ET AL 19542 Apache Road Bend, OR 97702	2006
30) Think It Has	338212	Gilbert Binns, ET AL Box 9000-1578 Quartzsite, AZ 85346	2006
31) Sugar Rock 1	316240	William E. Mayer P.O. Box 202 Ehrenberg, AZ. 85334-0202	2006



ARIZONA (CON'T)

2005 JUL 11 P 2: 21

---

32)	Abracadabra-1-4	PHOENIX, AZ 348413	Kent Reed ET AL	2006
33)		348414	3426 W. Glen Rosa	
34)		348415	Phoenix, AZ. 85023	
35)		348416		
36)	Abracadabra 5-6	350128	Alaric M Woodward ET AL	2006
37)		350129	2644 W. San Miguel Phoenix, AZ. 85017	
38)	Abracadabra 7	350130	John Albanese ET AL	2006
			3856 W. Country Gables Dr. Phoenix, AZ. 85027	
39)	Abracadabra 9	350282	George James ET AL	2006
			8569 E. Modlock Dr. Glendale, AZ. 85305	
40)	Abracadabra 10	350131	Mary Briggs ET AL	2006
			2139 W. Elm Phoenix, Az. 85015	
41)	Abracadabra 11	350132	George James ET AL	2006
			8569 E. Modlock Dr. Glendale, AZ. 85305	
42)	Abracadabra 12	350133	Mary Briggs ET AL	2006
			2139 W. Elm Phoenix, AZ. 85015	
43)	Abracadabra 13	350134	John Abanese ET AL	2006
44)		14 350135	3856 W. Country Gables	
45)		15 350136	Phoenix, AZ. 85023	
46)	Abracadabra 16	350137	Mary Briggs ET AL	2006
47)		17 350138	2139 W Elm Phoenix, AZ. 85015	
48)	Abracadabra 18	350139	Chris Zollinger ET AL	2006
			18812 N. 19 <sup>th</sup> Dr. Phoenix, AZ. 85027	

---

2005 JUL 11 P 2: 21

ARIZONA (CON'T)

---

PHOENIX, AZ

49)	Abracadabra 19	350140	Mary Briggs ET AL 2139 W. Elm Phoenix, AZ. 85015	2006
50)	Abracadabra 20	350141	Chris Zollinger ET AL 18812 N. 19 <sup>th</sup> Dr. Phoenix, AZ. 85027	2006
51)	Abracadabra 21	350142	Ron Irvine ET AL 7108 W. Mulberry Phoenix, AZ. 85033	2006
52)	Bonanza 1	350330	Ron Irvine ET AL 7108 W. Irvine Phoenix, AZ. 85033	2006
53)	Calamity 1	350143	Jeanne B. Spinella ET AL 1747 E. Northern Ave. #150 Phoenix, AZ. 85020	2006
54)	Calamity 2	350144	Terry Huff ET AL 15860 N. 61 <sup>st</sup> St. Scottsdale, AZ. 85254	2006
55)	Calamity 3	350285	Ron Irvine ET AL	2006
56)	Calamity 4	350286	7108 W. Irvine	
57)	Calamity 5	350309	Phoenix, AZ. 85033	
58)	Calamity 8	350310	Bruce Austin ET AL	2006
59)	Calamity 9	350311	1714 W. Stottler Dr. Chandler, AZ. 85224	
60)	Gold Spur #1	318388	Richard & Cora Moore 1613 E. Portola Ave. Santa Ana, CA 92701	2006

---

RECEIVED  
B.L.M. AZ STATE OFFICE

2005 JUL 11 P 2: 21

-5-

ARIZONA (CON'T)

PHOENIX, AZ

61) Maybe, Maybe Not	353613	Richard E Conway ET AL 3330 E. 1 <sup>st</sup> St. Tucson, AZ. 85711	2006
62) Wet Rock	353614	Kathy Homan ET AL 9492 E. Caldwell DR. Tucson, AZ. 85747	2006
63) Forlorn	341231	Gary L. Ward Et AL P.O. BOX 86 Pine, AZ. 85344	2006
64) DumbLuck	333347	Woody Wampler Et Al 956 Greenbriar Cr. Mesa, AZ. 85201	2006
65) Bull Tales	353929	Bud Riley 8228 E. Cypress ST. Scottsdale, AZ. 85257	2006
66) Mighty Find	297243	C.W. (Skip) Merle	2006
67) Square Bear	297244		
68) Little Richer	297245		
69) Venture II	337791		

RECEIVED  
B.L.M. AZ STATE OFFICE

-6-

ARIZONA (CON'T)

2005 JUL 11 P 2: 21

PHOENIX, AZ

70) Golden Gobbler	355490	Bud Riley 8228 E. Cypress ST. Scottsdale, AZ. 85257	2006
71) Pickem up Again	348177	Ernest L. Leschner ET AL	2006
72) Pickem up 1	304305	48820 NUS HWY 60	2006
73) Pickem up 2	304306	Morristown, AZ 85342	2006
74) Pickem up 3	304307		2006
75) Polaris	342811	Paul Neff ET AL HC 70 Box 5471 Sahuarita, AZ. 85629	2006
76) Hercules	342810	Paul Neff ET AL HC 70 Box 5471 Sahuarita, AZ. 85629	2006
77) Y NOT #1	355921	Thomas R. Hunter ET AL P.O. Box 366 Congress, AZ. 85332	2006
78) Y NOT #2	355922	Thomas R. Hunter ET AL P.O. Box 366 Congress, AZ. 85332	2006
79) Y NOT #3	355923	Thomas R. Hunter ET AL P.O. Box 366 Congress, AZ. 85332	2006

RECEIVED  
B.L.M. AZ STATE OFFICE

-7-

2005 JUL 11 P 2: 2 ARIZONA (CON'T)

PHOENIX, AZ

80) Y NOT #4	355973	Thomas R. Hunter ET AL P.O. Box 366 Congress, AZ. 85332	2006
81) Beau Star	327444	H. F. Herbert 12865 N 89 <sup>th</sup> PL. Scottsdale, AZ. 85260	2006
82) Wild Bunch	357191	Thomas R. Hunter ET AL P.O. Box 366 Congress, AZ. 85332	2006
83) Y NOT #5	357103	Thomas R. Hunter ET AL P.O. Box 366 Congress, AZ. 85332	2006
84) Gold Dreamer #1	357104	Thomas R. Hunter ET AL P.O. Box 366 Congress, AZ. 85332	2006
85) Gold Dreamer #2	357105	Thomas R. Hunter ET AL P.O. Box 366 Congress, AZ. 85332	2006
86) Gold Dreamer #3	357106	Thomas R. Hunter ET AL P.O. Box 366 Congress, AZ. 85332	2006
87) Gold Dreamer #4	357107	Thomas R. Hunter ET AL P.O. Box 366 Congress, AZ. 85332	2006

RECEIVED  
B.L.M. AZ STATE OFFICE

2005 JUL 11 P 2: 21

88) Gold Dreamer #5 PHOENIX, AZ	357108	Thomas R. Hunter ET AL P.O. Box 366 Congress, AZ. 85332	2006
89) Gold Dreamer #6	357109	Thomas R. Hunter ET AL P.O. Box 366 Congress, AZ. 85332	2006
90) Gold Dreamer #7	357110	Thomas R. Hunter ET AL P.O. Box 366 Congress, AZ. 85332	2006
91) Lucky Day #1	357099	Thomas R. Hunter ET AL P.O. Box 366 Congress, AZ. 85332	2006
92) Lucky Day #2	357100	Thomas R. Hunter ET AL P.O. Box 366 Congress, AZ. 85332	2006
93) Lucky Day #3	357101	Thomas R. Hunter ET AL P.O. Box 366 Congress, AZ. 85332	2006
94) JOJOBO	356116	Thomas R. Hunter ET AL P.O. Box 366 Congress, AZ. 85332	2006
95) JEANNIE #1	356138	Thomas R. Hunter ET AL P.O. Box 366 Congress, AZ. 85332	2006
96) YAQUI DOODLE	357102	Thomas R. Hunter ET AL P.O. Box 366 Congress, AZ. 85332	2006

**United States Department of the Interior  
Bureau of Land Management**

BUSINESS & SUPPORT SVCS DIV  
222 N CENTRAL AVE  
PHOENIX, AZ 85004 -2203  
Phone: (602) 417-9200

Receipt	
No:	1107924

<b>Transaction #:</b> 1146595
<b>Date of Transaction:</b> 07/11/2005
<b>CUSTOMER:</b> GOLD PROSPECTORS ASSOC OF AMERICA PO BOX 891509 TEMECULA, CA 92589

LINE #	QTY	DESCRIPTION	REMARKS	UNIT PRICE	TOTAL
1	1.00	LOCATABLE MINERALS / MINING CLAIMS-NOT NEW-UNADJUD, ONE AUTH NO. ONLY / MINING CLAIM MONEY RECEIVED (455) <b>CASES:</b> AMC35987/\$9600.00	MAINT 2006 - 96	- n/a -	9600.00
<b>TOTAL:</b>					<b>\$9,600.00</b>

PAYMENT INFORMATION																	
1	<table border="1"> <tr> <td>AMOUNT:</td> <td>\$9,600.00</td> <td>POSTMARKED:</td> <td>N/A</td> </tr> <tr> <td>TYPE:</td> <td>CHECK</td> <td>RECEIVED:</td> <td>07/11/2005</td> </tr> <tr> <td>CHECK NO:</td> <td>29315</td> <td></td> <td></td> </tr> <tr> <td>NAME:</td> <td colspan="3">GOLD PROSPECTORS ASSOC OF AMERICA PO BOX 891509 TEMECULA CA 92589</td> </tr> </table>	AMOUNT:	\$9,600.00	POSTMARKED:	N/A	TYPE:	CHECK	RECEIVED:	07/11/2005	CHECK NO:	29315			NAME:	GOLD PROSPECTORS ASSOC OF AMERICA PO BOX 891509 TEMECULA CA 92589		
AMOUNT:	\$9,600.00	POSTMARKED:	N/A														
TYPE:	CHECK	RECEIVED:	07/11/2005														
CHECK NO:	29315																
NAME:	GOLD PROSPECTORS ASSOC OF AMERICA PO BOX 891509 TEMECULA CA 92589																

REMARKS

This receipt was generated by the automated BLM Collections and Billing System and is a paper representation of a portion of the official electronic record contained therein.

*Amc 35987*

**ENTERED INTO COMPUTER**

*8/8/05 AB*



Enclosed please find our check # 29315, in the amount of \$ 9600<sup>00</sup>, for the 2006 Rental Fees for the Mining Claims listed on the following page(s). when recorded, please send documents to the above address, ATTN: Ken, Claims Department.

Thank You.

RECEIVED  
B.L.M. AZ STATE OFFICE  
2005 JUL 11 P 2:21  
PHOENIX, AZ



# GOLD PROSPECTORS ASSOCIATION OF AMERICA

43445 Business Park Drive, Suite 113 ▪ Temecula, CA 92590  
P.O. BOX 891509 ▪ Temecula, CA 92589-1509  
(800) 551-9707 ▪ (909) 699-4749 ▪ FAX (909) 699-4062  
<http://www.goldprospectors.org>

AMC 350128,	35987,	100714,	324198,	344407,
AMC 325932,	352316,	302602,	190993,	338375,
AMC 344626,	327542,	329246,	330272,	331449,
AMC 333855,	332360,	335768,	333387,	335192,
AMC 343903,	337776,	338212,	316240,	348413,
AMC 350330,	350282,	350285,	350309,	318385,
AMC 353613,	341231,	353929,	355490,	304305,
AMC 342810,	355921,	327444,	357191,	355193,
				357099
				356116
				356138
				357099

Enclosed please find our check # 26136, in the amount of \$ 9,600<sup>00</sup>, for the 2004 Rental Fees

for the Mining Claims listed on the following page(s).

when recorded, please send documents to the above

address, ATTN: Ken, Claims Department.

Thank You.

RECEIVED  
BUREAU OF  
LAND MANAGEMENT  
2003 AUG 22 A 10: 36  
ARIZONA  
STATE OFFICE  
PHOENIX, ARIZONA

*[Signature]*  
9/22/03

ENTERED INTO COMPUTER

ARIZONA

<u>CLAIM NAME</u>	<u>AMC#</u>	<u>CLAIM OWNER</u>	<u>ASSESSMENT YR PD FOR</u>
1) Yahoo #2	35987	William Cimino	2004
2) Yahoo #4	100714	P.O. Box 416 Morristown, AZ 85342	2004
3) Golden Dreams #A	324198	John Simpson, ET AL	2004
4) #1 King Mining	325932	18230 N. 32 Lane Phoenix, AZ 85023	2004
<i>King Mining Claim #1 - Golden Dreams #A AMC 325932</i>			
5) Wandering Star	344407	Scott Homan ET AL 9492 E. Caldwell Drive Tucson, Az. 85747	2004
6) PC 2	352316		
7) Big Four #1	302602	Tom Tierney	2004
8) Big Four #2	302603	P.O. Box 1415	2004
9) Big Four #3	302604	Sierra Vista, AZ 85636	2004
10) Lost Dutchman	190993	Lost Dutchman Mining Assn. 43445 Business Park Drive #113 Temecula, CA 92590	2004
11) Az Au #1	338375	Gold Prospectors Assn of Amer.	2004
12) Az Au #2	338376	P.O. Box 891509 Temecula, CA 92589-1509	2004
13) Lucky 13	344626	Bob Wilke, ET AL 8711 W Sierra Vista Drive Glendale, AZ 85305	2004

*96-C*

RECEIVED  
BUREAU OF  
AND MANAGEMENT  
2003 AUG 22 A 10:36  
ARIZONA  
STATE OFFICE  
PHOENIX, ARIZONA

ARIZONA (con't)

<u>CLAIM NAME</u>	<u>AMC#</u>	<u>CLAIM OWNER</u>	<u>ASSESSMENT YR PD FOR</u>
14) Bahde #10	327542	Clarence Bahde, ET AL	2004
15) Bahde #11	329246	306 Lakeview	2004
16) Bahde #12	329247	Boulder City, NV 89005	2004
17) Bahde #13	329248		2004
18) Bahde #14	329249		2004
19) Bahde #17	330272		2004
20) Bahde #18	330273		2004
<hr/>			
21) Friendship	331449	John Reddoch, ET AL	2004
22) Lucky Strike	333855	3237 E Holliday Street	2004
23) R Double J	332360	Tucson, AZ 85706	2004
24) Fantastic	335768		2004
25) Golden Tattoo	333387		2004
<hr/>			
26) Firehouse	335192	James D. Riddenhour, Sr	2004
27) Soldier Boy	343903	3914 N. Hawes	2004
28) Double JJ	343904	Mesa, AZ 85207	2004
<hr/>			
29) Gorbart Association	337776	Gordon Howcroft, ET AL 19542 Apache Road Bend, OR 97702	2004
<hr/>			
30) Think It Has	338212	Gilbert Binns, ET AL Box 9000-1578 Quartzsite, AZ 85346	2004
<hr/>			
31) Sugar Rock 1	316240	William E. Mayer P.O. Box 202 Ehrenberg, AZ. 85334-0202	2004

RECEIVED  
BUREAU OF  
LAND MANAGEMENT  
ARIZONA  
STATE OFFICE  
PHOENIX, ARIZONA  
AUG 3 2004

ARIZONA (CON'T)

---

32)	Abracadabra-1-4	348413	Kent Reed ET AL	2004
33)		348414	3426 W. Glen Rosa	
34)		348415	Phoenix, AZ. 85023	
35)		348416		
36)	Abracadabra 5-6	350128	Alaric M Woodward ET AL	2004
37)		350129	2644 W. San Miguel Phoenix, AZ. 85017	
38)	Abracadabra 7	350130	John Albanese ET AL 3856 W. Country Gables Dr. Phoenix, AZ. 85027	2004
39)	Abracadabra 9	350282	George James ET AL 8569 E. Modlock Dr. Glendale, AZ. 85305	2004
40)	Abracadabra 10	350131	Mary Briggs ET AL 2139 W. Elm Phoenix, Az. 85015	2004
41)	Abracadabra 11	350132	George James ET AL 8569 E. Modlock Dr. Glendale, AZ. 85305	2004
42)	Abracadabra 12	350133	Mary Briggs ET AL 2139 W. Elm Phoenix, AZ. 85015	2004
43)	Abracadabra 13	350134	John Abanese ET AL	2004
44)		14 350135	3856 W. Country Gables	
45)		15 350136	Phoenix, AZ. 85023	
46)	Abracadabra 16	350137	Mary Briggs ET AL	2004
47)		17 350138	2139 W Elm Phoenix, AZ. 85015	
48)	Abracadabra 18	350139	Chris Zollinger ET AL 18812 N. 19 <sup>th</sup> Dr. Phoenix, AZ. 85027	2004

---

RECEIVED  
BUREAU OF  
LAND MANAGEMENT  
2005 AUG 22 10:36  
ARIZONA  
STATE OFFICE  
PHOENIX, ARIZONA

ARIZONA (CON'T)

---

49)	Abracadabra	19	350140	Mary Briggs ET AL 2139 W. Elm Phoenix, AZ. 85015	2004
50)	Abracadabra	20	350141	Chris Zollinger ET AL 18812 N. 19 <sup>th</sup> Dr. Phoenix, AZ. 85027	2004
51)	Abracadabra	21	350142	Ron Irvine ET AL 7108 W. Mulberry Phoenix, AZ. 85033	2004
52)	Bonanza 1		350330	Ron Irvine ET AL 7108 W. Irvine Phoenix, AZ. 85033	2004
53)	Calamity 1		350143	Jeanne B. Spinella ET AL 1747 E. Northern Ave. #150 Phoenix, AZ. 85020	2004
54)	Calamity 2		350144	Terry Huff ET AL 15860 N. 61 <sup>st</sup> St. Scottsdale, AZ. 85254	2004
55)	Calamity 3		350285	Ron Irvine ET AL	2004
56)	Calamity 4		350286	7108 W. Irvine	
57)	Calamity 5		350309	Phoenix, AZ. 85033	
58)	Calamity 8		350310	Bruce Austin ET AL	2004
59)	Calamity 9		350311	1714 W. Stottler Dr. Chandler, AZ. 85224	
60)	Gold Spur #1		318388	Richard & Cora Moore 1613 E. Portola Ave. Santa Ana, CA 92701	2004

---

RECEIVED  
BUREAU OF  
LAND MANAGEMENT  
2003 NOV 22 AFD: 3b  
ARIZONA  
STATE OFFICE  
PHOENIX ARIZONA

ARIZONA (CON'T)

61) Maybe, Maybe Not 353613 Richard E Conway ET AL 2004  
3330 E. 1<sup>st</sup> St.  
Tucson, AZ. 85711

---

62) Wet Rock 353614 Kathy Homan ET AL 2004  
9492 E. Caldwell DR.  
Tucson, AZ. 85747

---

63) Forlorn 341231 Gary L. Ward Et AL 2004  
P.O. BOX 86  
Pine, AZ. 85344

---

64) DumbLuck 333347 Woody Wampler Et Al  
956 Greenbriar Cr.  
Mesa, AZ. 85201

---

65) Bull Tales 353929 Bud Riley  
8228 E. Cypress ST.  
Scottsdale, AZ. 85257

---

66) Mighty Find 297243 C.W. (Skip) Merle 2004  
67) Square Bear 297244  
68) Little Richer 297245  
69) Venture II 337791

---

RECEIVED  
BUREAU OF  
LAND MANAGEMENT  
2003 AUG 22 A 10:36  
ARIZONA  
STATE OFFICE  
PHOENIX, ARIZONA



ARIZONA (CON'T)

70) Golden Gobbler	355490	Bud Riley 8228 E. Cypress ST. Scottsdale, AZ. 85257	2004
71) Pickem up Again	348177	Ernest L. Leschner ET AL	2004
72) Pickem up 1	304305	48820 NUS HWY 60	2004
73) Pickem up 2	304306	Morristown, AZ 85342	2004
74) Pickem up 3	304307		2004
75) Polaris	342811	Paul Neff ET AL HC 70 Box 5471 Sahuarita, AZ. 85629	2004
76) Hercules	342810	Paul Neff ET AL HC 70 Box 5471 Sahuarita, AZ. 85629	2004
77) Y NOT #1	<del>35921</del> 355921	Thomas R. Hunter ET AL P.O. Box 366 Congress, AZ. 85332	2004
78) Y NOT #2	<del>35922</del> 355922	Thomas R. Hunter ET AL P.O. Box 366 Congress, AZ. 85332	2004
79) Y NOT #3	<del>35923</del> 355923	Thomas R. Hunter ET AL P.O. Box 366 Congress, AZ. 85332	2004

RECEIVED  
BUREAU OF  
LAND MANAGEMENT  
2003 AUG 22 A 10:36  
ARIZONA  
STATE OFFICE  
PHOENIX, ARIZONA



88) Gold Dreamer #5	<del>37108</del> 357108	Thomas R. Hunter ET AL P.O. Box 366 Congress, AZ. 85332	2004
89) Gold Dreamer #6	<del>37109</del> 357109	Thomas R. Hunter ET AL P.O. Box 366 Congress, AZ. 85332	2004
90) Gold Dreamer #7	<del>37110</del> 357110	Thomas R. Hunter ET AL P.O. Box 366 Congress, AZ. 85332	2004
91) Lucky Day #1	357099	Thomas R. Hunter ET AL P.O. Box 366 Congress, AZ. 85332	2004
92) Lucky Day #2	357100	Thomas R. Hunter ET AL P.O. Box 366 Congress, AZ. 85332	2004
93) Lucky Day #3	357101	Thomas R. Hunter ET AL P.O. Box 366 Congress, AZ. 85332	2004
94) JOJOBO	356116	Thomas R. Hunter ET AL P.O. Box 366 Congress, AZ. 85332	2004
95) JEANNIE #1	356138	Thomas R. Hunter ET AL P.O. Box 366 Congress, AZ. 85332	2004
96) YAQUI DOODLE	357102	Thomas R. Hunter ET AL P.O. Box 366 Congress, AZ. 85332	2004

RECEIVED  
 BUREAU OF  
 LAND MANAGEMENT  
 2003 AUG 22 A 10:31  
 ARIZONA  
 STATE OFFICE  
 PHOENIX, ARIZONA

09/18/2003

Gold Prospectors Association of America  
43445 Business Park Dr. #113  
P.O. Box 891509  
Temecula, CA 92589-1509

Attention: Ken, Claims Department

In reviewing your 2004 Maintenance Fee filing for receipt #736671:

Golden Dreams #A	serial number should be	AMC325932
#1King Mining	should be King Mining Claim	AMC324198
Y NOT #1	serial number should be	AMC355921
Y NOT #2	serial number should be	AMC355922
Y NOT #3	serial number should be	AMC355923
Gold Dreamer #1	serial number should be	AMC357104
Gold Dreamer #2	serial number should be	AMC357105
Gold Dreamer #3	serial number should be	AMC357106
Gold Dreamer #4	serial number should be	AMC357107
Gold Dreamer #5	serial number should be	AMC357108
Gold Dreamer #6	serial number should be	AMC357109
Gold Dreamer #7	serial number should be	AMC357110

The above serial numbers and claim names were corrected for you. Please review the enclosed paperwork and the changes made. If any of these changes are not correct contact Tony Smith at 602-417-9355.

Also we would request in the future, to help in the processing of your paper work if you listed your claims in AMC chronological order. All the data is entered by the serial number however continue to include the claim names along side the serial number. Have a good day.

Tony Smith  
Program Analyst  
AZ State Office  
Bureau of Land Management

**United States Department of the Interior  
Bureau of Land Management**

BUSINESS & SUPPORT SVCS DIV  
222 N CENTRAL AVE  
PHOENIX, AZ 85004 -2203  
Phone: (602) 417-9200

Receipt	
No:	736671

**Transaction #:** 766170  
**Date of Transaction:** 08/22/2003

**CUSTOMER:** GOLD PROSPECTORS ASSOC OF AMERICA  
43445 BUSINES PARK DR #113  
PO BOX 891509  
TEMECULA,CA 92589

LINE #	QTY	DESCRIPTION	REMARKS	UNIT PRICE	TOTAL
1	1.00	LOCATABLE MINERALS / MINING CLAIMS-NOT NEW-UNADJUD,ONE AUTH NO. ONLY / MINING CLAIM MONEY RECEIVED (455) <b>CASES:</b> AMC35987/\$9600.00	MAINT 2004 (96)	- n/a -	9600.00

**TOTAL: \$9,600.00**

PAYMENT INFORMATION	
1	AMOUNT: \$9,600.00
	POSTMARKED: 08/18/2003
	TYPE: CHECK
	RECEIVED: 08/22/2003
	CHECK NO: 26136
	NAME: GOLD PROSPECTORS ASSOCIATION
	43445 BUSINES PARK DR #113
	TEMECULA CA 92589

REMARKS

This receipt was generated by the automated BLM Collections and Billing System and is a paper representation of a portion of the official electronic record contained therein.

Receipt No. 544178

Trans No. 568810

335768, 337776, 337791, 338212, 338375,  
342810, 343903, 344407, 344626, 348177,  
348413, 350128, 350282, 350285, 350309,  
350330, 352316, 353613, 353929, 354959

LEAD FILE #'S 355490, 355973

35909, 35987, 100714, 190993

297242, 302602, 304365, 316240

318385, 324198, 325932, 327444,  
327542, 329246, 330272, 331449,  
332360, 333347, 333387, 333855, 335192

AMC Number	Code	Amount
35921 - 35923		
<del>35291 - 35293</del>	482	300-
35987		100-
100714		100-
190993		100-
297243 - 297245		300-
302602 - 302604		300-
304305 - 304307		300-
316240		100-
318388		100-
324198		100-
325932		100-
327444		100-
327542		100-
329246 - 329249		400-
330272 - 330273		200-
331449	482	100-
<b>TOTAL:</b>		<b>\$2800</b>

AMC Number	Code	Amount
332360	482	100-
333347		100-
333387		100-
333855		100-
335192		100-
335768		100-
337776		100-
337791		100-
338212		100-
338375		100-
338376		100-
342810 - 342811		200-
343903 - 343904		200-
344407		100-
344626		100-
348177	482	100-
<b>TOTAL:</b>		<b>\$1800</b>

Date of Doc 8/19/2002

Date of Rec't 8/20/2002

Amount Rec'd \$8100.00

Amount Earned \$8100.00

Date Entered: 10/3/2002 RE

Date Verified: 10/15/02 AB

Sent to Accts: " "

Date Earned: \_\_\_\_\_

- 480 POL
- 481 NOI
- 482 MAINT
- 396 TRANS
- 635 AMEND

NOTES:

PAGE 1





AZ



# GOLD PROSPECTORS ASSOCIATION OF AMERICA

P. O. Box 891509 Temecula, CA 92589 (909) 699-4749

Enclosed please find our check # 23844, in the  
amount of \$ 8,100<sup>00</sup>, for the 2003 Rental Fees  
for the Mining Claims listed on the following page(s).  
when recorded, please send documents to the above  
address, ATTN: Ken, Claims Department.

Thank You.

RECEIVED  
BUREAU OF  
LAND MANAGEMENT

2002 AUG 16 A 9:22


ARIZONA  
STATE OFFICE  
PHOENIX, ARIZONA

$80 \times 100.00 = \$8,100.00$   
TSS.



ARIZONA

<u>CLAIM NAME</u>	<u>AMC#</u>	<u>CLAIM OWNER</u>	<u>ASSESSMENT YR PD FOR</u>
1) Yahoo #2	35987 ✓	William Cimino	2003
2) Yahoo #4	100714 ✓	P.O. Box 416 Morristown, AZ 85342	2003
3) Golden Dreams #A	324198 ✓	John Simpson, ET AL	2003
4) #1 King Mining	325932 ✓	18230 N. 32 Lane Phoenix, AZ 85023	2003
5) Wandering Star	344407 ✓	Scott Homan ET AL 9492 E. Caldwell Drive Tucson, Az. 85747	2003
6) PC 2	352316 ✓		
7) Big Four #1	302602 ✓	Tom Tierney	2003
8) Big Four #2	302603 ✓	P.O. Box 1415	2003
9) Big Four #3	302604 ✓	Sierra Vista, AZ 85636	2003
10) Lost Dutchman	190993 ✓	Lost Dutchman Mining Assn. 43445 Business Park Drive #113 Temecula, CA 92590	2003
11) Az Au #1	338375 ✓	Gold Prospectors Assn of Amer.	2003
12) Az Au #2	338376 ✓	P.O. Box 891509 Temecula, CA 92589-1509	2003
13) Lucky 13	344626 ✓	Bob Wilke, ET AL 8711 W Sierra Vista Drive Glendale, AZ 85305	2003



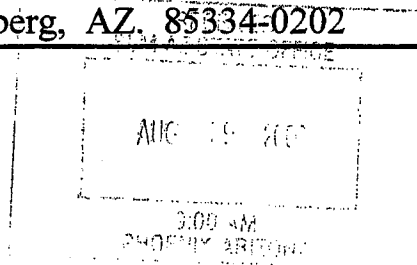
ENTERED IN COMPUTER  
RE 10/3/2002

ARIZONA (con't)

<u>CLAIM NAME</u>	<u>AMC#</u>	<u>CLAIM OWNER</u>	<u>ASSESSMENT YR PD FOR</u>
14) Bahde #10	327542 ✓	Clarence Bahde, ET AL	2003
15) Bahde #11	329246 ✓	306 Lakeview	2003
16) Bahde #12	329247 ✓	Boulder City, NV 89005	2003
17) Bahde #13	329248 ✓		2003
18) Bahde #14	329249 ✓		2003
19) Bahde #17	330272 ✓		2003
20) Bahde #18	330273 ✓		2003
21) Friendship	331449 ✓	John Reddoch, ET AL	2003
22) Lucky Strike	333855 ✓	3237 E Holliday Street	2003
23) R Double J	332360 ✓	Tucson, AZ 85706	2003
24) Fantastic	335768 ✓		2003
25) Golden Tattoo	333387 ✓		2003
26) Firehouse	335192 ✓	James D. Riddenhour, Sr	2003
27) Soldier Boy	343903 ✓	3914 N. Hawes	2003
28) Double JJ	343904 ✓	Mesa, AZ 85207	2003
29) Gorbart Association	337776 ✓	Gordon Howcroft, ET AL 19542 Apache Road Bend, OR 97702	2003
30) Think It Has	338212 ✓	Gilbert Binns, ET AL Box 9000-1578 Quartzsite, AZ 85346	2003
31) Sugar Rock 1	316240 ✓	William E. Mayer P.O. Box 202 Ehrenberg, AZ. 85334-0202	2003

ENTERED IN COMPUTER

RE 10/3/2002



ARIZONA (CON'T)

---

32)	Abracadabra-1-4	348413 ✓	Kent Reed ET AL	2003
33)		348414 ✓	3426 W. Glen Rosa	
34)		348415 ✓	Phoenix, AZ. 85023	
35)		348416 ✓		
36)	Abracadabra 5-6	350128 ✓	Alaric M Woodward ET AL	2003
37)		350129 ✓	2644 W. San Miguel Phoenix, AZ. 85017	
38)	Abracadabra 7	350130 ✓	John Albanese ET AL	2003
			3856 W. Country Gables Dr. Phoenix, AZ. 85027	
39)	Abracadabra 9	350282 ✓	George James ET AL	2003
			8569 E. Modlock Dr. Glendale, AZ. 85305	
40)	Abracadabra 10	350131 ✓	Mary Briggs ET AL	2003
			2139 W. Elm Phoenix, Az. 85015	
41)	Abracadabra 11	350132 ✓	George James ET AL	2003
			8569 E. Modlock Dr. Glendale, AZ. 85305	
42)	Abracadabra 12	350133 ✓	Mary Briggs ET AL	2003
			2139 W. Elm Phoenix, AZ. 85015	
43)	Abracadabra 13	350134 ✓	John Abanese ET AL	2003
44)		14 350135 ✓	3856 W. Country Gables	
45)		15 350136 ✓	Phoenix, AZ. 85023	
46)	Abracadabra 16	350137 ✓	Mary Briggs ET AL	2003
47)		17 350138 ✓	2139 W Elm Phoenix, AZ. 85015	
48)	Abracadabra 18	350139 ✓	Chris Zollinger ET AL	2003
			18812 N. 19 <sup>th</sup> Dr. Phoenix, AZ. 85027	

---

ENTERED IN COMPUTER  
RE 10/3/2002

RECEIVED  
BLM AZ STATE OFFICE  
AUG 1 2002  
S. D. W.  
PHOENIX ARIZONA


ARIZONA (CON'T)

---

49)	Abracadabra	19	350140 ✓	Mary Briggs ET AL 2139 W. Elm Phoenix, AZ. 85015	2003
<hr/>					
50)	Abracadabra	20	350141 ✓	Chris Zollinger ET AL 18812 N. 19 <sup>th</sup> Dr. Phoenix, AZ. 85027	2003
<hr/>					
51)	Abracadabra	21	350142 ✓	Ron Irvine ET AL 7108 W. Mulberry Phoenix, AZ. 85033	2003
<hr/>					
52)	Bonanza	1	350330 ✓	Ron Irvine ET AL 7108 W. Irvine Phoenix, AZ. 85033	2003
<hr/>					
53)	Calamity	1	350143 ✓	Jeanne B. Spinella ET AL 1747 E. Northern Ave. #150 Phoenix, AZ. 85020	2003
<hr/>					
54)	Calamity	2	350144 ✓	Terry Huff ET AL 15860 N. 61 <sup>st</sup> St. Scottsdale, AZ. 85254	2003
<hr/>					
55)	Calamity	3	350285 ✓	Ron Irvine ET AL	2003
56)	Calamity	4	350286 ✓	7108 W. Irvine	
57)	Calamity	5	350309 ✓	Phoenix, AZ. 85033	
<hr/>					
58)	Calamity	8	350310 ✓	Bruce Austin ET AL	2003
59)	Calamity	9	350311 ✓	1714 W. Stottler Dr. Chandler, AZ. 85224	
<hr/>					
60)	Gold Spur #1		318388 ✓	Richard & Cora Moore 1613 E. Portola Ave. Santa Ana, CA 92701	2003

---

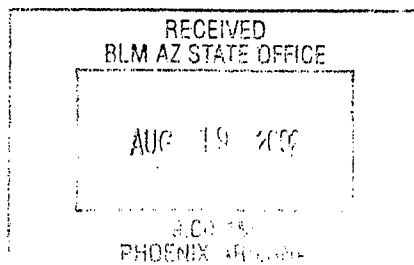
ENTERED IN COMPUTER  
10/3/2002 RE



ARIZONA (CON'T)

61) Maybe, Maybe Not	353613 ✓	Richard E Conway ET AL 3330 E. 1 <sup>st</sup> St. Tucson, AZ. 85711	2003
62) Wet Rock	353614 ✓	Kathy Homan ET AL 9492 E. Caldwell DR. Tucson, AZ. 85747	2003
63) Sidney #2	354959 ✓	David Hall Et AL 3621 N 51 <sup>st</sup> Ave. Phoenix, AZ. 85031	2003
64) DumbLuck	333347 ✓	Woody Wampler Et Al 956 Greenbriar Cr. Mesa, AZ. 85201	2003
65) Bull Tales	353929 ✓	Bud Riley 8228 E. Cypress ST. Scottsdale, AZ. 85257	2003
66) Mighty Find	297243 ✓	C.W. (Skip) Merle	2003
67) Square Bear	297244 ✓		
68) Little Richer	297245 ✓		
69) Venture II	337791 ✓		


ENTERED IN COMPUTER  
RE 10/3/2002



ARIZONA (CON'T)

70) Golden Gobbler	355490 ✓	Bud Riley 8228 E. Cypress ST. Scottsdale, AZ. 85257	2003
71) Pickem up Again	348177 ✓	Ernest L. Leschner ET AL	2003
72) Pickem up 1	304305 ✓	48820 NUS HWY 60	2003
73) Pickem up 2	304306 ✓	Morristown, AZ 85342	2003
74) Pickem up 3	304307 ✓		2003
75) Polaris	342811 ✓	Paul Neff ET AL HC 70 Box 5471 Sahuarita, AZ. 85629	2003
76) Hercules	342810 ✓	Paul Neff ET AL HC 70 Box 5471 Sahuarita, AZ. 85629	2003
77) Y NOT #1	35921 ✓	Thomas R. Hunter ET AL P.O. Box 366 Congress, AZ. 85332	2003
78) Y NOT #2	35922 ✓	Thomas R. Hunter ET AL P.O. Box 366 Congress, AZ. 85332	2003
79) Y NOT #3	35923 ✓	Thomas R. Hunter ET AL P.O. Box 366 Congress, AZ. 85332	2003

ENTERED IN COMPUTER  
RE 10/3/2002







**United States Department of the Interior**  
**Bureau of Land Management**  
 BUSINESS & SUPPORT SVCS DIV  
 222 N CENTRAL AVE  
 PHOENIX, AZ 85004 -2203  
 Phone: (602) 417-9200

Receipt	
No:	544178

**Transaction #:** 568810  
**Date of Transaction:** 08/20/2002

**CUSTOMER:** GOLD PROSPECTORS ASSOC OF AMERICA  
 43445 BUSINESS PARK DR # 113  
 TEMECULA, CA 92590

LINE #	QTY	DESCRIPTION	REMARKS	UNIT PRICE	TOTAL
1	1.00	LOCATABLE MINERALS / MINING CLAIMS-NOT NEW-UNADJUD, ONE AUTH NO. ONLY / MINING CLAIM MONEY RECEIVED (455) CASES: AMC35987/\$8100.00	MAINT 2003 (81)	- n/a -	8100.00
<b>TOTAL:</b>					<b>\$8,100.00</b>

PAYMENT INFORMATION			
1	AMOUNT	\$8,100.00	POSTMARKED: 08/13/2002
	TYPE	CHECK	RECEIVED: 08/16/2002
	CHECK NO	23844	
	NAME	GOLD PROSPECTORS ASSOCIATION OF AMERICA 43445 BUSINESS PARK DR # 113 TEMECULA CA 92590	

**REMARKS**

This receipt was generated by the automated BLM Collections and Billing System and is a paper representation of a portion of the official electronic record contained therein.







# GOLD PROSPECTORS ASSOCIATION OF AMERICA

P. O. Box 891509 Temecula, CA 92589 (909) 699-4749

*Blm - Arizona*

Enclosed please find our check # 21969, in the  
amount of \$ 400<sup>00</sup>, for the 2002 Rental Fees  
for the Mining Claims listed on the following page(s).  
when recorded, please send documents to the above  
address, ATTN: Ken, Claims Department.

Thank You.

RECEIVED  
BUREAU OF  
LAND MANAGEMENT  
2001 AUG 20 A 10:58  
ARIZONA  
STATE OFFICE  
PIGEON, ARIZONA

*9/24/01 TK*  
ENTERED INTO COMPUTER

ARIZONA

<u>CLAIM NAME</u>	<u>AMC#</u>	<u>CLAIM OWNER</u>	<u>ASSESSMENT YR PD FOR</u>
1) Pickem up Again	348177	Ernest L. Leschner ET AL	2002
2) Pickem up 1	304305	48820 NUS HWY 60	2002
3) Pickem up 2	304306	Morristown, AZ 85342	2002
4) Pickem up 3	304307		2002

4-C

ARIZONA  
STATE OFFICE  
PHOENIX, ARIZONA

2001 AUG 20 A 10:58

RECEIVED  
BUREAU OF  
LAND MANAGEMENT

**United States Department of the Interior**  
**Bureau of Land Management**  
 BUSINESS & SUPPORT SVCS DIV  
 222 N CENTRAL AVE  
 PHOENIX, AZ 85004 -2203  
 Phone: (602) 417-9200

Receipt	
No:	360604

**Transaction #:** 379142  
**Date of Transaction:** 08/20/2001

**CUSTOMER:** GOLD PROSPECTORS  
 43445 BUSINESS PARK DR  
 TEMECULA, CA 92590

LINE #	QTY	COMMODITY / SUBJECT / ACTION / PRODUCT	REMARKS	UNIT PRICE	TOTAL
1	1.00	LOCATABLE MINERALS / MINING CLAIMS-NOT NEW-UNADJUD, ONE AUTH NO. ONLY / MINING CLAIM MONEY RECEIVED (455)	MAINT 2002 (4)	- n/a -	\$400.00

**TOTAL:** **\$400.00**

**PAYMENT INFORMATION**

1	<b>AMOUNT:</b> \$400.00	<b>POSTMARKED:</b> N/A
	<b>TYPE:</b> CHECK	<b>RECEIVED:</b> 08/20/2001
	<b>CHECK NO:</b> 21969	
	<b>NAME:</b> GOLD PROSPECTORS ASSOCIATION 43445 BUSINESS PARK DR TEMECULA CA 92590	

**REMARKS**

PHONE: SEE DOC

**CASE SERIAL NUMBER INFORMATION**

TRNS #	LINE #	CASES
379142	1	AMC348177/\$400.00

This receipt was generated by the automated BLM Collections and Billings System and is a paper representation of a portion of the official electronic record contained therein.





**United States Department of the Interior**  
**Bureau of Land Management**  
 BUSINESS & SUPPORT SVCS DIV  
 222 N CENTRAL AVE  
 PHOENIX, AZ 85004 -2203  
 Phone: (602) 417-9200

Receipt	
No:	229492

**Transaction #:** 243891  
**Date of Transaction:** 12/06/2000

**CUSTOMER:** ORLANDO CARROCCIA  
 32848 W JONES RD  
 WICKENBURG, AZ 85390

LINE #	QTY	COMMODITY / SUBJECT / ACTION / PRODUCT	REMARKS	UNIT PRICE	TOTAL
1	1	LOCATABLE MINERALS / MINING CLAIMS-ACCOUNTS/UNADJUDICATED / MINING CLAIM MONEY RECEIVED (455)		- n/a -	\$20.00

**TOTAL:** **\$20.00**

**PAYMENT INFORMATION**

1	<b>AMOUNT:</b>	\$20.00	<b>POSTMARKED:</b>	N/A
	<b>TYPE:</b>	CREDIT CARD	<b>RECEIVED:</b>	12/06/2000
	<b>NAME:</b>	CARROCCIA, ORLANDO 32848 W JONES RD WICKENBURG AZ 85390		
	<b>CARD NO:</b>	XXXXXXXXXXXX1623	<b>AUTH CODE:</b>	122471
	<b>NAME ON CARD:</b>	ORLANDO CARROCCIA		
	<b>EXPIRES:</b>	06/30/2001		
	<b>SIGNATURE:</b>			

**REMARKS**

520-684-7630

**CASE SERIAL NUMBER INFORMATION**

TRNS #	LINE #	CASES
243891	1	AMC348177

This receipt was generated by the automated BLM Collections and Billings System and is a paper representation of a portion of the official electronic record contained therein.

RECEIVED  
BUREAU OF  
LAND MANAGEMENT

JUL 27 10 56 AM '00

ARIZONA  
STATE OFFICE  
PHOENIX, ARIZONA

Return Document to:

Yavapai County Recorder  
1015 Fair St. Rm 228  
Prescott, Az 86301

For BLM Use Only

<u>4 claims) = \$50<sup>00</sup></u>

AZ-3850-1 (July 1992)

AMC 304305  
AMC 348177

Telephone # ( )

**AFFIDAVIT OF PERFORMANCE OF ANNUAL WORK**

Also fill in ITEMS 1 through 9 and the reverse side of this document.

CHECK  
ONE

**NOTICE OF INTENTION TO HOLD**

I intend to hold the claim(s) /site(s) listed on the reverse side of this document for the calendar year 19\_\_\_. Also fill in ITEMS 1 through 4 and ITEM 9.

NOTICES OF INTENTION TO HOLD ARE FOR MILL SITES AND TUNNEL SITES OR FOR MINING CLAIMS WHEN ASSESSMENT WORK HAS NOT BEEN DONE, REGARDLESS OF WHETHER THE ANNUAL ASSESSMENT HAS BEEN SUSPENDED, DEFERRED, OR NOT YET ACCRUED. THE FILING OF A NOTICE OF INTENTION TO HOLD SHALL NOT RELIEVE THE OWNER OF COMPLYING WITH FEDERAL AND STATE LAWS PERTAINING TO THE PERFORMANCE OF ANNUAL ASSESSMENT WORK. NOTICES OF INTENTION TO HOLD FOR MILL SITES OR TUNNEL SITES NEED NOT BE COUNTY RECORDED. FOR MINING CLAIMS THE FORM FILED WITH BLM MUST BE IDENTICAL TO THE ONE THAT WAS OR WILL BE FILED WITH THE COUNTY.

Evidence of Annual Assessment Work or a Notice of Intention to Hold must be filed each calendar year following the calendar year in which the Claim/site was located.

ALL CLAIMS LISTED ON A SINGLE AFFIDAVIT MUST BE CONTIGUOUS.

1. State of Arizona, County of Yavapai SS:
2. I, (Name) Ernest L Leschner & Orlando Carroccia
3. Reside at (Address) 48820 N US Hwy 60  
City Morristown, County Maricopa, State Az, Zip 85342

being duly sworn, deposes and says that he/she is a citizen of the United States, more than eighteen years of age, that all of the facts set forth in this affidavit/notice, subject to the provisions and penalties of 18 USC 1001 pertaining to the filing of false, fictitious, or fraudulent statements with the United States, are true and correct according to the best of my knowledge, information and belief.

4. Owner's Name and Address (If not shown in items 1-3 above) CHECK HERE IF THIS IS A CHANGE OF ADDRESS

5. That I am personally acquainted with the mining claim(s). The work and improvements were made by and at the expense of the owner(s) of said claim(s). Said contiguous group of claims, listed on the reverse side of this document, are situated in the Weaver Mining District, Yavapai County, Arizona


6. That between the dates starting at 12 o'clock noon on September 1, 1999 and ending at 12 o'clock noon on September 1, ~~192000~~ at least \$ 500.00 dollars worth of work and improvements were done and performed upon said claim(s) or upon one or more of a contiguous group of claims for the benefit of all, or wholly or partly outside of a contiguous group of claims for the benefit of all, not including the location work.

7. That the following persons were employed to perform the work and improvements described herein: Ernest Leschner + Orlando Carroccia

8. That the work and improvements performed were: Road improvements

9. Dated 7-26-2000, Signature Ernest Leschner Orlando Carroccia  
SUBSCRIBED AND SWORN TO before me, a Notary Public, this 26th day of July, 19 2000

by Charlene Swift  
Notary Public  
MY COMMISSION EXPIRES 8-11-2000



For BLM Use Only

**VERIFIED**  
1124101  
**ENTERED INTO COMPUTER**  
12/18/00

This form is for the purpose of complying with the requirements of the Department of the Interior, Bureau of Land Management and Arizona pertaining to assessment work and/or a notice of intention to hold. 43 CFR 3833.2, ARS 27-208. Subject to Paperwork Reduction Act statements available at the BLM AZ State Office. The form is not copyrighted. It may be reproduced without restriction.



If the claims/sites have consecutive BLM #'s and are in the same Township, Range and Section(s) they may be listed as follows:

SAMPLE 1-10      A MC 19640-49      Dk/Pg # 1025/1-10 (or)      4N      20W 36  
 RECORDING # 9106173-82

CLAIM/SITE NAME	SERIAL NUMBER	Dk/Pg or Recording # of ORIGINAL LOCATION NOTICE!	TWN SHP	RNG	SEC(S)
1. Pickem Up Again	A MC 348177	don't know	10N	5W	24
2. Pickem Up I - III	A MC 304305-07	don't know	10N	5W	24
3.	A MC				
4.	A MC				
5.	A MC				
6.	A MC				
7.	A MC				
8.	A MC				
9.	A MC				
10.	A MC				
11.	A MC				
12.	A MC				
13.	A MC				
14.	A MC				
15.	A MC				
16.	A MC				
17.	A MC				
18.	A MC				
19.	A MC				
20.	A MC				
21.	A MC				
22.	A MC				
23.	A MC				
24.	A MC				
25.	A MC				
26.	A MC				
27.	A MC				
28.	A MC				
29.	A MC				
30.	A MC				

**FILE WITH: BUREAU OF LAND MANAGEMENT, 222 NORTH CENTRAL AVENUE, PHOENIX, AZ 85004-2203 and the respective county recorder, ON OR BEFORE DECEMBER 30th (NOT THE 31st), BLM REQUIRES A \$5.00 NONREFUNDABLE SERVICE CHARGE FOR EACH MINING CLAIM, MILL SITE OR TUNNEL SITE. ANNUAL FILLINGS THAT ARE NOT ACCOMPANIED BY PROPER SERVICE CHARGES WILL BE RETURNED WITHOUT FURTHER ACTION BY BLM.**

RECEIVED  
BUREAU OF  
LAND MANAGEMENT

JUL 27 10 56 AM '00

ARIZONA  
STATE OFFICE  
PHOENIX, ARIZONA


July 23, 2000

Arizona State Office - BLM  
222 North Central Ave.  
Phoenix, Az 85004-2203

RE: Maintenance Fee Payment Waiver Certification and  
Affidavit of Performance of Annual Work

Hello,

Please find enclosed the : Maintenance Fee Payment Waiver Certification and Affidavit of Performance of Annual Work for the Pickem Up I - III and the Pickem Up Again Claims. Could you please send me a blank for Waiver Certification and the Affidavit for this coming year.

  
Ernest Leschner

MAINTENANCE FEE PAYMENT WAIVER CERTIFICATION

348177  
304305  
304305

This small miner waiver is filed to hold the claims/sites listed below for the assessment year beginning at noon on the first September 1 following the official filing of this form with BLM.

The undersigned owner(s) of the mining claims/sites listed below hereby certify under penalty of 18 U.S.C. 1001 and 43 U.S.C. 1212 that:

I/We control, or will control, ten or fewer mining claims/sites located and maintained on Federal land in the United States of America on the August 31 that is one day before the beginning of the assessment year indicated in line one above.

I/We have/will performed/perform assessment work upon the claims listed below for the current assessment year as of the August 31 indicated in line three above. This work meets the requirements of the General Mining Law of 1872, as amended; the Act of August 10, 1993; and the regulations at 43 CFR 3833 and 3850. Such work will be described on our affidavit of labor. Listing a site on this form constitutes a filing of a Notice of Intention to Hold for that site. I enclose a \$5.00 per site service charge (recording fee) for each site listed.

Please check this box if the following statement applies to you.

*I/We relinquish my/our claims and/or sites not listed below.*

The mining claims and sites for which the above waiver from payment of the maintenance fees is made are:

CLAIM NAME	BLM RECORDATION SERIAL NUMBER
1. Pickem Up Again (Placer Claim)	Amc # 348177
2. Pickem Up I	Amc # 304305
3. Pickem Up II	Amc # 304306
4. Pickem Up III	Amc # 304307
5.	
6.	
7.	
8.	
9.	
10.	

RECEIVED  
BUREAU OF  
LAND MANAGEMENT  
JUL 27 10 56 AM '00  
ARIZONA  
STATE OFFICE  
PHOENIX, ARIZONA

All owner(s) of the above mining claims and sites are filing for this waiver.

I/We understand and acknowledge that pursuant to 43 U.S.C. 1212 and 18 U.S.C. 1001, the filing of a false, fictitious, or fraudulent document with the Bureau of Land Management may result in a fine of up to \$10,000, a prison term not to exceed five years, or both.

Ernest L. Leschner  
(Owner's Name - Please Print)  
48820 N US Hwy 60  
(Street or P.O. Box)

[Signature]  
(Owner's Signature)  
Morristown Az 85342  
(City) (State) (Zip Code)

Orlando Carroccia  
(Owner's Name - Please Print)  
32848 W. Jones Rd  
(Street or P.O. Box)

[Signature]  
(Owner's Signature)  
Wickenburg Az 85390  
(City) (State) (Zip Code)

\_\_\_\_\_  
(Owner's Name - Please Print)  
\_\_\_\_\_  
(Street or P.O. Box)

\_\_\_\_\_  
(Owner's Signature)  
\_\_\_\_\_  
(City) (State) (Zip Code)

\_\_\_\_\_  
(Owner's Name - Please Print)  
\_\_\_\_\_  
(Street or P.O. Box)

1015/00  
**ENTERED IN CO**  
[Signature]  
(Owner's Signature)  
\_\_\_\_\_  
(City) (State) (Zip Code)

(Owner's Name - Please Print)	(Owner's Signature)		
(Street or P.O. Box)	(City)	(State)	(Zip Code)
(Owner's Name - Please Print)	(Owner's Signature)		
(Street or P.O. Box)	(City)	(State)	(Zip Code)
(Owner's Name - Please Print)	(Owner's Signature)		
(Street or P.O. Box)	(City)	(State)	(Zip Code)
(Owner's Name - Please Print)	(Owner's Signature)		
(Street or P.O. Box)	(City)	(State)	(Zip Code)

**INSTRUCTIONS**

- |   |   |
|---|---|
| <ol style="list-style-type: none"> <li>1. This certification of waiver from payment of maintenance fees is made under the regulations at 43 CFR 3833 and 3850.</li> <li>2. This waiver must be filed in advance of the assessment year for which a waiver is sought, but in no event be filed later than the August 31st preceding the assessment year for which the waiver is sought.</li> <li>3. You must still record your affidavit of assessment work for claims listed and/or Notices of Intention to Hold for any sites listed with the BLM by each December 30th, and the local recording office under State law, as in the past.</li> <li>4. A \$5.00 service charge (recording fee) is required for all sites listed, otherwise a separate notice of intent to hold must be filed by December 30.</li> <li>5. This waiver must be filed in the BLM State Office where the mining claims are recorded.</li> <li>6. If the claims and sites are located in more than one State, a separate waiver form must be filed in each State in which they are held. The total number of claims and sites listed on separate waiver forms cannot exceed ten.</li> <li>7. All claim names and Bureau of Land Management (BLM) serial numbers must be listed for all mining claims and sites for which a waiver is sought.</li> </ol> | <ol style="list-style-type: none"> <li>8. All owners and their addresses must be listed.</li> <li>9. This waiver form must be signed by all of the owners or their designated agent. If an agent is designated, a statement appointing the agent, signed by all of the owners, must be submitted with this certification, if a designation of agent is not currently on file with the BLM State office where your claims and sites are recorded.</li> <li>10. Mining claims and sites held by a husband and wife, either jointly or individually, or their children under the age of discretion, shall be counted towards the 10 claim limit. Mining claims and sites held in co-ownership, or by an association of locators, by a partnership, or by a corporation shall be counted towards the 10 claim limit for claimants that have an interest in these entities.</li> <li>11. Failure to pay the maintenance fee or meet the requirements for waiver from payment of the maintenance fee by any August 31st deadline for the following assessment year shall cause the mining claims and sites to be declared null and void.</li> </ol> |
|---|---|

**NOTICE/BURDEN HOURS STATEMENT**

The Privacy Act of 1974 and the regulation in 43 CFR 2.48(d) provide that you be furnished the following information in connection with the information required by this certification of exemption from rental fees form.

**AUTHORITY:** 30 U.S.C. 28-28k; 43 U.S.C. 1201, 1740, and 1744; 43 CFR 3833 and 3850.

**PRINCIPLE PURPOSE:** This information is to be used to verify that the owner(s) of a mining claim has complied with the Act of August 10, 1993 (107 Stat. 312), and is entitled to perform assessment work in lieu of paying the maintenance fee for the mining claims listed on this form.

**ROUTINE USE:** (1) Adjudication of the claimant(s) certification of waiver from paying the maintenance fee otherwise required by the Act of August 10, 1993 (107 Stat. 312). (2) Disclosure may be made to appropriate Federal agencies when location is made within the agency's geographic area of responsibility. (3) Information from the record and/or the record will be transferred to the appropriate Federal, State, or local agency, or a member of the public in response to a specific request for pertinent information. (4) Information may also be provided to the Department of Justice or in a proceeding before a court or adjudicative body; or to Federal, State, local or foreign agencies when needed for enforcement of civil or criminal codes or applicable regulations concerning title rights upon the public land.

**EFFECT OF NOT PROVIDING INFORMATION:** Disclosure of this information is required by the Act of August 10, 1993 (107 Stat. 312) and 43 CFR 3833 for those owner(s) wishing to take the small miners waiver allowed under 43 CFR 3833 and 3850. Failure to supply the information required in this form to support the owner(s) certification of waiver from payment of the otherwise required maintenance fees will result in the waiver being disallowed and the mining claims declared null and void by the Bureau of Land Management (BLM).

The Paperwork Reduction Act of 1980 (44 U.S.C. 3501, et seq.) requires us to tell you that:

This information is being collected to allow the BLM to determine if you qualify for a waiver from the payment of \$100 per mining claim maintenance fee established by the Act of August 10, 1993 (107 Stat. 312) and the implementing regulations at 43 CFR 3833 and 3850. A response to this request is required in accordance with the statute (107 Stat. 312) to retain your benefit.

Public reporting burden for this form is estimated to average 8 minutes per response, including time to review instructions, gathering and maintaining data, and completing and reviewing the form. Direct comments regarding this burden estimate, or any other aspect of this form, to the Department of the Interior, Bureau of Land Management, Information Collection Clearance Officer (DW-101) Denver Federal Center, Building 40, P.O. Box 25047, Denver, CO 80225-0047 and the Office of Management and Budget, Paperwork Reduction Project (1004-0114), Washington, D.C. 20503.

BLM would like you to know that you do not have to respond to this, or any other, Federal agency-sponsored information collection unless it displays a currently valid OMB control number.

**FOR OFFICIAL USE ONLY**



Return Document to:

BLM- Arizona State Office  
22 N Central Ave  
Phoenix, Az 85004-2203

For BLM Use Only

AZ-3850-1 (July 1992)

348177
304305
4 @ \$5.00 = \$20.00
ced

Telephone # ( )

**AFFIDAVIT OF PERFORMANCE OF ANNUAL WORK**

Also fill in ITEMS 1 through 9 and the reverse side of this document.

CHECK  
ONE

**NOTICE OF INTENTION TO HOLD**

I intend to hold the claim(s) /site(s) listed on the reverse side of this document for the calendar year 19\_\_\_. Also fill in ITEMS 1 through 4 and ITEM 9.

NOTICES OF INTENTION TO HOLD ARE FOR MILL SITES AND TUNNEL SITES OR FOR MINING CLAIMS WHEN ASSESSMENT WORK HAS NOT BEEN DONE, REGARDLESS OF WHETHER THE ANNUAL ASSESSMENT HAS BEEN SUSPENDED, DEFERRED, OR NOT YET ACCRUED. THE FILING OF A NOTICE OF INTENTION TO HOLD SHALL NOT RELIEVE THE OWNER OF COMPLYING WITH FEDERAL AND STATE LAWS PERTAINING TO THE PERFORMANCE OF ANNUAL ASSESSMENT WORK. NOTICES OF INTENTION TO HOLD FOR MILL SITES OR TUNNEL SITES NEED NOT BE COUNTY RECORDED. FOR MINING CLAIMS THE FORM FILED WITH BLM MUST BE IDENTICAL TO THE ONE THAT WAS OR WILL BE FILED WITH THE COUNTY.

Evidence of Annual Assessment Work or a Notice of Intention to Hold must be filed each calendar year following the calendar year in which the Claim/site was located.

ALL CLAIMS LISTED ON A SINGLE AFFIDAVIT MUST BE CONTIGUOUS.

1. State of Arizona, County of Yavapai ss:
2. I, (Name) Ernest L. Leschner + Orlando Carroccia
3. Reside at (Address) 48820 N US Hwy 60  
City Morristown, County Maricopa, State Az, Zip 85342

being duly sworn, deposes and says that he/she is a citizen of the United States, more than eighteen years of age, that all of the facts set forth in this affidavit/notice, subject to the provisions and penalties of 18 USC 1001 pertaining to the filing of false, fictitious, or fraudulent statements with the United States, are true and correct according to the best of my knowledge, information and belief.

4. Owner's Name and Address (If not shown in items 1-3 above) CHECK HERE IF THIS IS A CHANGE OF ADDRESS

5. That I am personally acquainted with the mining claim(s). The work and improvements were made by and at the expense of the owner(s) of said claim(s). Said contiguous group of claims, listed on the reverse side of this document, are situated in the Weaver Mining District, Yavapai County, Arizona

6. That between the dates starting at 12 o'clock noon on September 1, 1998 and ending at 12 o'clock noon on September 1, 1999 at least \$ 700.00 dollars worth of work and improvements were done and performed upon said claim(s) or upon one or more of a contiguous group of claims for the benefit of all, or wholly or partly outside of a contiguous group of claims for the benefit of all, not including the location work.

7. That the following persons were employed to perform the work and improvements described herein: Ernest + Debbie Leschner + Orlando Carroccia

8. That the work and improvements performed were: Road improvements, stream reconstruction + enhancement + knocking down existing structure

9. Dated 8-23-99, Signature E. L. Leschner + O. Carroccia

SUBSCRIBED AND SWORN TO before me, a Notary Public, this 23rd day of August 19 99

by Ernest L. Leschner + Orlando Carroccia


Notary Public Charlene Swift

MY COMMISSION EXPIRES 8-14-2000

For BLM Use Only

11/21 10:52 AM '99

This form is for the purpose of complying with the laws of the United States Department of the Interior, Bureau of Land Management and the State of Arizona pertaining to assessment work and/or a notice of intention to hold. 43 CFR 3833.2, ARS 27-208. Subject to Paperwork Reduction Act and Privacy Act statements available at the BLM AZ State Office. The form is not copyrighted. It may be reproduced without restriction.



VERIFIED  
TK 12-30-99

ENTERED INTO COMPUTER  
8B 11/10/99

If the claims/sites have consecutive BLM #'s and are in the same Township, Range and Section(s) they may be listed as follows:

SAMPLE 1-10      A MC 19640-49      Dkt/Pg # 1025/1-10 (or) 4N 20W 36  
 RECORDING # 9106173-82

CLAIM/SITE NAME	SERIAL NUMBER	Dkt/Pg or Recording # of ORIGINAL LOCATION NOTICEI	TWN SHP	RNG	SEC(S)
1. <u>Pickem Up Again</u>	A MC 348177	# 2443988 <del>10 N 5 West Section 29</del>	10N	5W	24
2. <u>Pickem Up I</u>	A MC 304305	# 2443988	10N	5W	24
3. <u>Pickem Up II</u>	A MC 304306	# 2443988	10N	5W	24
4. <u>Pickem Up III</u>	A MC 304307	# 2443988	10N	5W	24
5.	A MC				
6.	A MC				
7.	A MC				
8.	A MC				
9.	A MC				
10.	A MC				
11.	A MC				
12.	A MC				
13.	A MC				
14.	A MC				
15.	A MC				
16.	A MC				
17.	A MC				
18.	A MC				
19.	A MC				
20.	A MC				
21.	A MC				
22.	A MC				
23.	A MC				
24.	A MC				
25.	A MC				
26.	A MC				
27.	A MC				
28.	A MC				
29.	A MC				
30.	A MC				

**FILE WITH: BUREAU OF LAND MANAGEMENT, 222 NORTH CENTRAL AVENUE, PHOENIX, AZ 85004-2203 and the respective county recorder, ON OR BEFORE DECEMBER 30th (NOT THE 31st), BLM REQUIRES A \$5.00 NONREFUNDABLE SERVICE CHARGE FOR EACH MINING CLAIM, MILL SITE OR TUNNEL SITE. ANNUAL FILLINGS THAT ARE NOT ACCOMPANIED BY PROPER SERVICE CHARGES WILL BE RETURNED WITHOUT FURTHER ACTION BY BLM.**



UNITED STATES  
DEPARTMENT OF THE INTERIOR  
BUREAU OF LAND MANAGEMENT

RECEIPT AND ACCOUNTING ADVICE

NO. 2296870  
08/26/99

07

Subject: AFFIDAVITS OF ASSESSMENT WORK 2 2 12 20.00

Applicant: ERNEST L LESCHNER  
48820 N US HWY 60  
MORRISTOWN AZ 85342 CK 5468

Remitter:

Assignor:

LEASE MANAGEMENT DATA NEW UPDATE PAYMENT

ORIGINAL SERIAL NO.	ASG.	TYPE	ST.	CTY.	FUND SYMBOL	ACRES/UNITS	RATE
AMC 348177 ET AL	(4)						

AMOUNT	ANV. DATE	EXP. DATE	BILL CYC.	S/C	DISTRICT	NEXT BILL	MISC. DATA	U of M	ACTUAL UNITS

ASSIGNMENT SERIAL NO.	ASG.	TYPE	ST.	CTY.	FUND SYMBOL	ACRES/UNITS	RATE

AMOUNT	ANV. DATE	EXP. DATE	BILL CYC.	S/C	DISTRICT	NEXT BILL	MISC. DATA	U of M	ACTUAL UNITS

APPLY REMITTANCE

ACTION	FUND SYMBOL	CTY.	AMOUNT
FILING FEE			
RENTAL			
UNEARNED			
REFUND			
TOTAL			
AMOUNT DUE			

Remarks:

BY: \_\_\_\_\_ DATE: \_\_\_\_\_

- Lease in Escrow?
- KGS? Of Interest?
- Auto Escalates? Operating Rights?
- Auto Renew? Operator
- Bond Filed?

FOR MMS USE ONLY		
BILLEE		FOREST REFUGE
NUMBER		
OCS SECTION		
CODE		



MAINTENANCE FEE PAYMENT WAIVER CERTIFICATION

This small miner waiver is filed to hold the claims/sites listed below for the assessment year beginning at noon on the first September 1 following the official filing of this form with BLM.

The undersigned owner(s) of the mining claims/sites listed below hereby certify under penalty of 18 U.S.C. 1001 and 43 U.S.C. 1212 that:

I/We control, or will control, ten or fewer mining claims/sites located and maintained on Federal land in the United States of America on the August 31 that is one day before the beginning of the assessment year indicated in line one above.

I/We have/will performed/perform assessment work upon the claims listed below for the current assessment year as of the August 31 indicated in line three above. This work meets the requirements of the General Mining Law of 1872, as amended; the Act of August 10, 1993; and the regulations at 43 CFR 3833 and 3850. Such work will be described on our affidavit of labor. Listing a site on this form constitutes a filing of a Notice of Intention to Hold for that site. I enclose a \$5.00 per site service charge (recording fee) for each site listed.

Please check this box if the following statement applies to you.  
I/We relinquish my/our claims and/or sites not listed below.

348177  
304305

The mining claims and sites for which the above waiver from payment of the maintenance fees is made are:

CLAIM NAME	BLM RECORDATION SERIAL NUMBER
1. Pickem Up Again (Placer Claim)	Ame # 348177
2. Pickem Up I	Ame # 304305
3. Pickem Up II } (Lode Claims)	" 304306
4. Pickem Up III }	" 304307
5.	
6.	
7.	
8.	
9.	
10.	

All owner(s) of the above mining claims and sites are filing for this waiver.

I/We understand and acknowledge that pursuant to 43 U.S.C. 1212 and 18 U.S.C. 1001, the filing of a false, fictitious, or fraudulent document with the Bureau of Land Management may result in a fine of up to \$10,000, a prison term not to exceed five years, or both.

Ernest L. Leschner  
(Owner's Name - Please Print)  
48820 N US Hwy 60  
(Street or P.O. Box)

*Ernest L. Leschner*  
(Owner's Signature)  
Morristown AZ 85342  
(City) (State) (Zip Code)

Orlando Carroccia  
(Owner's Name - Please Print)  
32848 W. Jones Rd  
(Street or P.O. Box)

*Orlando Carroccia*  
(Owner's Signature)  
Wickenburg AZ 85390  
(City) (State) (Zip Code)

(Owner's Name - Please Print)  
(Street or P.O. Box)

(Owner's Signature)  
(City) (State) (Zip Code)

(Owner's Name - Please Print)  
(Street or P.O. Box)

(Owner's Signature)  
(City) (State) (Zip Code)

ENTERED IN COMPUTER

8/30/99 MHT

AM 9/3/99



(Owner's Name - Please Print)	(Owner's Signature)		
(Street or P.O. Box)	(City)	(State)	(Zip Code)
(Owner's Name - Please Print)	(Owner's Signature)		
(Street or P.O. Box)	(City)	(State)	(Zip Code)
(Owner's Name - Please Print)	(Owner's Signature)		
(Street or P.O. Box)	(City)	(State)	(Zip Code)
(Owner's Name - Please Print)	(Owner's Signature)		
(Street or P.O. Box)	(City)	(State)	(Zip Code)

**INSTRUCTIONS**

- |   |  |
|---|--|
| <ol style="list-style-type: none"> <li>1. This certification of waiver from payment of maintenance fees is made under the regulations at 43 CFR 3833 and 3850.</li> <li>2. This waiver <b>must</b> be filed in advance of the assessment year for which a waiver is sought, but in no event be filed later than the August 31st preceding the assessment year for which the waiver is sought.</li> <li>3. You <b>must</b> still record your affidavit of assessment work for claims listed and/or Notices of Intention to Hold for any sites listed with the BLM by each December 30th, and the local recording office under State law, as in the past.</li> <li>4. A \$5.00 service charge (recording fee) is required for all sites listed, otherwise a separate notice of intent to hold <b>must</b> be filed by December 30.</li> <li>5. This waiver <b>must</b> be filed in the BLM State Office where the mining claims are recorded.</li> <li>6. If the claims and sites are located in more than one State, a separate waiver form <b>must</b> be filed in each State in which they are held. The total number of claims and sites listed on separate waiver forms cannot exceed ten.</li> <li>7. All claim names and Bureau of Land Management (BLM) serial numbers <b>must</b> be listed for all mining claims and sites for which a waiver is sought.</li> </ol> | <ol style="list-style-type: none"> <li>8. All owners and their addresses <b>must</b> be listed.</li> <li>9. This waiver form <b>must</b> be signed by all of the owners or their designated agent. If an agent is designated, a statement appointing the agent, signed by all of the owners, <b>must</b> be submitted with this certification, if a designation of agent is not currently on file with the BLM State office where your claims and sites are recorded.</li> <li>10. Mining claims and sites held by a husband and wife, either jointly or individually, or their children under the age of discretion, shall be counted towards the 10 claim limit. Mining claims and sites held in co-ownership, or by an association of locators, by a partnership, or by a corporation shall be counted towards the 10 claim limit for claimants that have an interest in these entities.</li> <li>11. Failure to pay the maintenance fee or meet the requirements for waiver from payment of the maintenance fee by any August 31st deadline for the following assessment year shall cause the mining claims and sites to be declared null and void.</li> </ol> |
|---|--|

**NOTICE/BURDEN HOURS STATEMENT**

The Privacy Act of 1974 and the regulation in 43 CFR 2.48(d) provide that you be furnished the following information in connection with the information required by this certification of exemption from rental fees form.

**AUTHORITY:** 30 U.S.C. 28-28k; 43 U.S.C. 1201, 1740, and 1744; 43 CFR 3833 and 3850.

**PRINCIPLE PURPOSE:** This information is to be used to verify that the owner(s) of a mining claim has complied with the Act of August 10, 1993 (107 Stat. 312), and is entitled to perform assessment work in lieu of paying the maintenance fee for the mining claims listed on this form.

**ROUTINE USE:** (1) Adjudication of the claimant(s) certification of waiver from paying the maintenance fee otherwise required by the Act of August 10, 1993 (107 Stat. 312). (2) Disclosure may be made to appropriate Federal agencies when location is made within the agency's geographic area of responsibility. (3) Information from the record and/or the record will be transferred to the appropriate Federal, State, or local agency, or a member of the public in response to a specific request for pertinent information. (4) Information may also be provided to the Department of Justice or in a proceeding before a court or adjudicative body; or to Federal, State, local or foreign agencies when needed for enforcement of civil or criminal codes or applicable regulations concerning title rights upon the public land.

**EFFECT OF NOT PROVIDING INFORMATION:** Disclosure of this information is required by the Act of August 10, 1993 (107 Stat. 312) and 43 CFR 3833 for those owner(s) wishing to take the small miners waiver allowed under 43 CFR 3833 and 3850. Failure to supply the information required in this form to support the owner(s) certification of waiver from payment of the otherwise required maintenance fees will result in the waiver being disallowed and the mining claims declared null and void by the Bureau of Management (BLM).

The Paperwork Reduction Act of 1980 (44 U.S.C. 3501, et seq.) requires us to tell you that:

This information is being collected to allow the BLM to determine if you qualify for a waiver from the payment of \$100 per mining claim maintenance fee established by the Act of August 10, 1993 (107 Stat. 312) and the implementing regulations at 43 CFR 3833 and 3850. A response to this request is required in accordance with the statute (107 Stat. 312) to retain your benefit.

Public reporting burden for this form is estimated to average 8 minutes per response, including time to review instructions, gathering and maintaining data, and completing and reviewing the form. Direct comments regarding this burden estimate, or any other aspect of this form, to the Department of the Interior, Bureau of Land Management, Information Collection Clearance Officer (DW-101) Denver Federal Center, Building 40, P.O. Box 25047, Denver, CO 80225-0047 and the Office of Management and Budget, Paperwork Reduction Project (1004-0114), Washington, D.C. 20503.

BLM would like you to know that you do not have to respond to this, or any other, Federal agency-sponsored information collection unless it displays a currently valid OMB control number.

FOR OFFICIAL USE ONLY

RECEIVED  
BUREAU OF  
MANAGEMENT

AZONA  
STATE OFFICE  
DENVER, COLORADO

AUG 21 10 52 AM '99



Return Document to:

For BLM Use Only

AZ-3850-1 (July 1992)

DONALD DONEGAN  
7040 TOTS TURNOUT  
KIRKLAND AZ 86332

<del>304308</del>
304305
348177

Telephone # 520 442-9735



**AFFIDAVIT OF PERFORMANCE OF ANNUAL WORK.**

Also fill in ITEMS 1 through 9 and the reverse side of this document.



**NOTICE OF INTENTION TO HOLD**

I intend to hold the claims(s)/site(s) listed on the reverse side of this document for the calendar year 19\_\_.  
Also fill in ITEMS 1 through 4 and ITEM 9.

NOTICES OF INTENTION TO HOLD ARE FOR MILLSITES AND TUNNEL SITES OR FOR MINING CLAIMS WHEN ASSESSMENT WORK HAS NOT BEEN DONE, REGARDLESS OF WHETHER THE ANNUAL ASSESSMENT HAS BEEN SUSPENDED, DEFERRED, OR NOT YET ACCRUED. THE FILING OF A NOTICE OF INTENTION TO HOLD SHALL NOT RELIEVE THE OWNER OF COMPLYING WITH FEDERAL AND STATE LAWS PERTAINING TO THE PERFORMANCE OF ANNUAL ASSESSMENT WORK. NOTICES OF INTENTION TO HOLD FOR MILL SITES OR TUNNEL SITES NEED NOT BE COUNTY RECORDED. FOR MINING CLAIMS THE FORM FILED WITH THE BLM MUST BE IDENTICAL TO THE ONE THAT WAS OR WILL BE FILED WITH THE COUNTY.

Evidence of Annual Assessment Work or a Notice of Intention to Hold must be filed each calendar year following the calendar year in which the claim/site was located.

ALL CLAIMS LISTED ON A SINGLE AFFIDAVIT MUST BE CONTIGUOUS.

1. State of Arizona, County of YAVAPI ss:
2. I, (Name) DONALD DONEGAN
3. Reside at (Address): 7040 TOTS TURNOUT  
City KIRKLAND, County YAVAPI, State AZ, Zip 86332

being duly sworn, deposes and says that he/she is a citizen of the United States, more than eighteen years of age, that all of the facts set forth in this affidavit/notice, subject to the provisions and penalties of 18 USC 1001 pertaining to the filing of false, fictitious, or fraudulent statements with the United States, are true and correct according to the best of my knowledge, information and belief.

4. Owner's Name and Address (If not shown in items 1-3 above) CHECK HERE IF THIS IS A CHANGE OF ADDRESS

5. That I am personally acquainted with the mining claims(s). The work and improvements were made by and at the expense of the owner(s) of said claim(s). Said contiguous group of claims, listed on the reverse side of this document, are situated in the WEAVER Mining District, YAVAPI County, Arizona.

6. That between the dates starting at 12 o'clock noon on September 1, 1997 And ending at 12 o'clock noon on September 1, 1998 at least \$ 100.00 Dollars worth of work and improvements were done and performed upon said claim(s) or upon one or more of a contiguous group of claims for the benefit of all, or wholly or partly outside of a contiguous group of claims for the benefit of all, not including the location work.

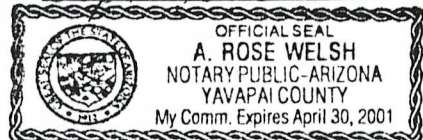
7. That the following persons were employed to perform the work and improvements described herein: \_\_\_\_\_

DONALD DONEGAN

8. That the work and improvements performed were: REMOVAL OF STORAGE BLDG AND DERBIS MORE WORK TO BE DONE AFTER I RECUPERATE FROM MY STROKE IN JULY

9. Dated: 9-1-98, Signature: [Signature]

SUBSCRIBED AND SWORN TO before me, a Notary Public, this 1st day of September, 1998  
by Donald Donegan  
Notary Public [Signature]  
MY COMMISSION EXPIRES 4-30-2001



ENTERED IN COMPUTER  
SB 9/9/98

If the claims/sites have consecutive BLM#s and are in the same Township, Range and Section(s), they may be listed as follows:

SAMPLE 1 - 10

A MC 19640 - 49

DKT/Pg 1025/1-10  
RECORDING #9106173-82.

4N 20W 36

CLAIM/SITE NAME	SERIAL NUMBER	Dkt/Pg or Recording # OF ORIGINAL LOCATION NOTICE	TWN SHP	RNG	SEC(S)
1. PICKEM UP I	AMC 304305	MY ORIGINAL PAPER WORK WAS TAKEN WHILE I WAS IN THE HOSPITAL I DON'T KNOW THIS INFORMATION			
2. " " II	AMC 304306		10N	5W	24
3. " " III	AMC 304308	304307	10N	5W	24
4.	AMC		10N	5W	24
5.	AMC				
6. PICKEM UP AGAIN	AMC 348177	BOOK 3480 PAGE 156	10N	5W	24
7.	AMC				
8.	AMC				
9.	AMC				
10.	AMC				
11.	AMC				
12.	AMC				
13.	AMC				
14.	AMC				
15.	AMC				
16.	AMC				
17.	AMC				
18.	AMC				
19.	AMC				
20.	AMC				
21.	AMC				
22.	AMC				
23.	AMC				
24.	AMC				
25.	AMC				
26.	AMC				
27.	AMC				
28.	AMC				
29.	AMC				
30.	AMC				

**FILE WITH: BUREAU OF LAND MANAGEMENT, 222 NORTH CENTRAL AVENUE, PHOENIX, ARIZONA 85004-2203 and the respective county recorder, ON OR BEFORE DECEMBER 30th (NOT THE 31st). BLM requires a \$5.00 nonrefundable service charge for each mining claim, mill site or tunnel site.**

This form is for the purpose of complying with the laws of the United States Department of the Interior, Bureau of Land Management and the State of Arizona pertaining to assessment work and/or notice of intention to hold. 30 USC 28, 43 CFR 3833.2, ARS 27-208. Subject to Paperwork Reduction Act and Privacy Act statements available at the BLM AZ State Office. This form is not copyrighted. It may be reproduced without restriction.

**For BLM Use Only**

ARIZONA  
STATE OFFICE  
PHOENIX, ARIZONA

SEP 2 10 15 AM '99

RECEIVED  
BUREAU OF  
LAND MANAGEMENT



UNITED STATES  
DEPARTMENT OF THE INTERIOR  
BUREAU OF LAND MANAGEMENT

RECEIPT AND ACCOUNTING ADVICE

NO. 2443427 04

TC/AZ

09/03/98

Subject: AFFIDAVITS OF ASSESSMENT WORK - 4

2 31 12

20.00 ✓

Applicant:

DONALD DONEGAN  
7040 TOOTS TURNOUT  
KIRKLAND AZ 86332

CK 1230

Remitter: 520 442-9735

Assignor:

LEASE MANAGEMENT DATA  NEW  UPDATE  PAYMENT

ORIGINAL SERIAL NO.	ASG.	TYPE	ST.	CTY.	FUND SYMBOL	ACRES/UNITS	RATE
AMC 304305, ET AL							

AMOUNT	ANV. DATE	EXP. DATE	BILL CYC.	S/C	DISTRICT	NEXT BILL	MISC. DATA	U of M	ACTUAL UNITS

ASSIGNMENT SERIAL NO.	ASG.	TYPE	ST.	CTY.	FUND SYMBOL	ACRES/UNITS	RATE

AMOUNT	ANV. DATE	EXP. DATE	BILL CYC.	S/C	DISTRICT	NEXT BILL	MISC. DATA	U of M	ACTUAL UNITS

APPLY REMITTANCE			
ACTION	FUND SYMBOL	CTY.	AMOUNT
FILING FEE			
RENTAL			
UNEARNED			
REFUND			
TOTAL			
AMOUNT DUE			

Remarks:

BY: \_\_\_\_\_ DATE: \_\_\_\_\_

Lease in Escrow?  
 KGS?  
 Auto Escalates?  
 Auto Renew?

Of Interest?  
 Operating Rights?  
 Operator  
 Bond Filed?

**FOR MMS USE ONLY**

BILLEE	FOREST REFUGE
NUMBER	
OCS SECTION	
CODE	



**MAINTENANCE FEE PAYMENT WAIVER CERTIFICATION**

This small miner waiver is filed to hold the claims/sites listed below for the assessment year beginning at noon on the first September 1 following the official filing of this form with BLM.

The undersigned owner(s) of the mining claims/sites listed below hereby certify under penalty of 18 U.S.C. 1001 and 43 U.S.C. 1212 that:

I/We control, or will control, ten or fewer mining claims/sites located and maintained on Federal land in the United States of America on the August 31 that is one day before the beginning of the assessment year indicated in line one above.

I/We have/will performed/performance assessment work upon the claims listed below for the current assessment year as of the August 31 indicated in line three above. This work meets the requirements of the General Mining Law of 1872, as amended; the Act of August 10, 1993; and the regulations at 43 CFR 3833 and 3850. Such work will be described on our affidavit of labor. Listing a site on this form constitutes a filing of a Notice of Intention to Hold for that site. I enclose a \$5.00 per site service charge (recording fee) for each site listed.

Please check this box if the following statement applies to you.

I/We relinquish my/our claims and/or sites not listed below.

304305  
348177

The mining claims and sites for which the above waiver from payment of the maintenance fees is made are:

CLAIM NAME	BLM RECORDATION SERIAL NUMBER
1. PICKEM UP I	304305
2. PICKEM UP II	304306
3. PICKEM UP III	304307
4.	
5. PICKEM UP AGAIN PLACER	348177
6.	
7. ALL ARE IN THE SAME BOUNDARY MARKERS	
8.	
9.	
10.	

All owner(s) of the above mining claims and sites are filing for this waiver.

I/We understand and acknowledge that pursuant to 43 U.S.C. 1212 and 18 U.S.C. 1001, the filing of a false, fictitious, or fraudulent document with the Bureau of Land Management may result in a fine of up to \$10,000, a prison term not to exceed five years, or both.

DONALD DOWEGAN (Owner's Name - Please Print) Donald Dongan (Owner's Signature)

7040 TOOTS TURNOUT (Street or P.O. Box) KIRKLAND (City) AZ 86332 (State) (Zip Code)

DOROTHY DOWEGAN (Owner's Name - Please Print) Dorothy Dongan (Owner's Signature)

7040 TOOTS TURNOUT (Street or P.O. Box) KIRKLAND (City) AZ 86332 (State) (Zip Code)

(Owner's Name - Please Print) (Owner's Signature)

(Street or P.O. Box) (City) (State) (Zip Code)

(Owner's Name - Please Print) (Owner's Signature)

(Street or P.O. Box) (City) (State) (Zip Code)

ENTERED IN COMPUTER  
LDM 9/14/98  
VERIFIED  
L 9/16/98



~~DONALD DONEGAN~~

(Owner's Name - Please Print)

(Owner's Signature)

RECEIVED

~~DOROTHY DONEGAN~~

(Street or P.O. Box)

(City)

(State)

(Zip Code)

~~DONALD DONEGAN~~

(Owner's Name - Please Print)

Donald Donegan

(Owner's Signature)

~~7040 TOOTS TURNOUT~~

(Street or P.O. Box)

KIRKLAND

(City)

AZ 86332

(State)

(Zip Code)

~~DOROTHY DONEGAN~~

(Owner's Name - Please Print)

(Owner's Signature)

~~7040 TOOTS TURNOUT~~

(Street or P.O. Box)

KIRKLAND

(City)

AZ 86332

(State)

(Zip Code)

(Owner's Name - Please Print)

(Owner's Signature)

(Street or P.O. Box)

(City)

(State)

(Zip Code)

### INSTRUCTIONS

1. This certification of waiver from payment of maintenance fees is made under the regulations at 43 CFR 3833 and 3850.
2. This waiver **must** be filed in advance of the assessment year for which a waiver is sought, but in no event be filed later than the August 31st preceding the assessment year for which the waiver is sought.
3. You **must** still record your affidavit of assessment work for claims listed and/or Notices of Intention to Hold for any sites listed with the BLM by each December 30th, and the local recording office under State law, as in the past.
4. A \$5.00 service charge (recording fee) is required for all sites listed, otherwise a separate notice of intent to hold **must** be filed by December 30.
5. This waiver **must** be filed in the BLM State Office where the mining claims are recorded.
6. If the claims and sites are located in more than one State, a separate waiver form **must** be filed in each State in which they are held. The total number of claims and sites listed on separate waiver forms cannot exceed ten.
7. All claim names and Bureau of Land Management (BLM) serial numbers **must** be listed for all mining claims and sites for which a waiver is sought.
8. All owners and their addresses **must** be listed.
9. This waiver form **must** be signed by all of the owners or their designated agent. If an agent is designated, a statement appointing the agent, signed by all of the owners, **must** be submitted with this certification, if a designation of agent is not currently on file with the BLM State office where your claims and sites are recorded.
10. Mining claims and sites held by a husband and wife, either jointly or individually, or their children under the age of discretion, shall be counted towards the 10 claim limit. Mining claims and sites held in co-ownership, or by an association of locators, by a partnership, or by a corporation shall be counted towards the 10 claim limit for claimants that have an interest in these entities.
11. Failure to pay the maintenance fee or meet the requirements for waiver from payment of the maintenance fee by any August 31st deadline for the following assessment year shall cause the mining claims and sites to be declared null and void.

### NOTICE/BURDEN HOURS STATEMENT

The Privacy Act of 1974 and the regulation in 43 CFR 2.48(d) provide that you be furnished the following information in connection with the information required by this certification of exemption from rental fees form.

**AUTHORITY:** 30 U.S.C. 28-28k; 43 U.S.C. 1201, 1740, and 1744; 43 CFR 3833 and 3850.

**PRINCIPLE PURPOSE:** This information is to be used to verify that the owner(s) of a mining claim has complied with the Act of August 10, 1993 (107 Stat. 312), and is entitled to perform assessment work in lieu of paying the maintenance fee for the mining claims listed on this form.

**ROUTINE USE:** (1) Adjudication of the claimant(s) certification of waiver from paying the maintenance fee otherwise required by the Act of August 10, 1993 (107 Stat. 312). (2) Disclosure may be made to appropriate Federal agencies when location is made within the agency's geographic area of responsibility. (3) Information from the record and/or the record will be transferred to the appropriate Federal, State, or local agency, or a member of the public in response to a specific request for pertinent information. (4) Information may also be provided to the Department of Justice or in a proceeding before a court or adjudicative body; or to Federal, State, local or foreign agencies when needed for enforcement of civil or criminal codes or applicable regulations concerning title rights upon the public land.

**EFFECT OF NOT PROVIDING INFORMATION:** Disclosure of this information is required by the Act of August 10, 1993 (107 Stat. 312) and 43 CFR 3833 for those owner(s) wishing to take the small miners waiver allowed under 43 CFR 3833 and 3850. Failure to supply the information required in this form to support the owner(s) certification of waiver from payment of the otherwise required maintenance fees will result in the waiver being disallowed and the mining claims declared null and void by the Bureau of Land Management (BLM).

The Paperwork Reduction Act of 1980 (44 U.S.C. 3501, et seq.) requires us to tell you that:

This information is being collected to allow the BLM to determine if you qualify for a waiver from the payment of \$100 per mining claim maintenance fee established by the Act of August 10, 1993 (107 Stat. 312) and the implementing regulations at 43 CFR 3833 and 3850. A response to this request is required in accordance with the statute (107 Stat. 312) to retain your benefit.

Public reporting burden for this form is estimated to average 8 minutes per response, including time to review instructions, gathering and maintaining data, and completing and reviewing the form. Direct comments regarding this burden estimate, or any other aspect of this form, to the Department of the Interior, Bureau of Land Management, Information Collection Clearance Officer (DW-101) Denver Federal Center, Building 40, P.O. Box 25047, Denver, CO 80225-0047 and the Office of Management and Budget, Paperwork Reduction Project (1004-0114), Washington, D.C. 20503.

BLM would like you to know that you do not have to respond to this, or any other, Federal agency-sponsored information collection unless it displays a currently valid OMB control number.

FOR OFFICIAL USE ONLY

RECEIVED  
BUREAU OF  
LAND MANAGEMENT

203



UNITED STATES  
DEPARTMENT OF THE INTERIOR  
BUREAU OF LAND MANAGEMENT

001

304305

FORM APPROVED  
OMB NO. 1004-0114  
Expires: March 31, 1997

MAINTENANCE FEE PAYMENT WAIVER CERTIFICATION

This small miner waiver is filed to hold the claims/sites listed below for the assessment year beginning at noon on the first September 1 following the official filing of this form with BLM.

The undersigned owner(s) of the mining claims/sites listed below hereby certify under penalty of 18 U.S.C. 1001 and 43 U.S.C. 1212 that:

I/We control, or will control, ten or fewer mining claims/sites located and maintained on Federal land in the United States of America on the August 31 that is one day before the beginning of the assessment year indicated in line one above.

I/We have/will performed/perform assessment work upon the claims listed below for the current assessment year as of the August 31 indicated in line three above. This work meets the requirements of the General Mining Law of 1872, as amended; the Act of August 10, 1993; and the regulations at 43 CFR 3833 and 3850. Such work will be described on our affidavit of labor.

The mining claims and sites for which the above waiver from payment of the maintenance fees is made are:

CLAIM NAME	BLM RECORDATION SERIAL NUMBER
1. PICKEM UP I	304305
2. PICKEM UP II	304306
3. PICKEM UP III	304307
4.	
5.	
6.	
7.	
8.	
9.	
10.	

RECEIVED  
 BUREAU OF  
 LAND MANAGEMENT  
 ARIZONA  
 STATE OFFICE  
 PHOENIX, ARIZONA  
 JAN 29 9 25 AM '97

All owner(s) of the above mining claims and sites are filing for this waiver.

I/We understand and acknowledge that pursuant to 43 U.S.C. 1212 and 18 U.S.C. 1001, the filing of a false, fictitious, or fraudulent document with the Bureau of Land Management may result in a fine of up to \$10,000, a prison term not to exceed five years, or both.

DONALD DONEGAN (Owner's Name - Please Print) PO BX 216 (Street or P.O. Box)	Donald Donegan (Owner's Signature) CONGRESS AZ 85332 (City) (State) (Zip Code)
DOROTHY DONEGAN (Owner's Name - Please Print) SAME AS ABOVE (Street or P.O. Box)	x Dorothy Donegan (Owner's Signature) (City) (State) (Zip Code)
(Owner's Name - Please Print) (Street or P.O. Box)	(Owner's Signature) (City) (State) (Zip Code)
(Owner's Name - Please Print) (Street or P.O. Box)	(Owner's Signature) (City) (State) (Zip Code)

ENTERED IN COMPUTER

(Continued on reverse)

1/14/97 MHT OK 12/29/97 mgj

(Owner's Name - Please Print)

(Owner's Signature)

(Street or P.O. Box)

(City)

(State)

(Zip Code)

(Owner's Name - Please Print)

(Owner's Signature)

(Street or P.O. Box)

(City)

(State)

(Zip Code)

(Owner's Name - Please Print)

(Owner's Signature)

(Street or P.O. Box)

(City)

(State)

(Zip Code)

(Owner's Name - Please Print)

(Owner's Signature)

(Street or P.O. Box)

(City)

(State)

(Zip Code)

**INSTRUCTIONS**

1. This certification of waiver from payment of maintenance fees is made under the provisions of the Act of August 10, 1993 (107 Stat. 312 [1993]), and §1744 of Title 43 and §28-28k of Title 30 of the United States Code; and the regulations thereunder (43 CFR 3833 and 3850).
2. This waiver must be filed in advance of the assessment year for which a waiver is sought, but in no event be filed later than the August 31st preceding the assessment year for which the waiver is sought.
3. You must still record your affidavit of assessment work for claims listed and/or Notices of Intention to Hold for any sites listed with the BLM by each December 30th, and the local recording office under State law, as in the past.
4. This waiver must be filed in the BLM State Office where the mining claims are recorded.
5. If the claims and sites are located in more than one State, a separate waiver form must be filed in each State in which they are held. The total number of claims and sites listed on separate waiver forms cannot exceed ten.
6. All claim names and Bureau of Land Management (BLM) serial numbers must be listed for all mining claims and sites for which a waiver is sought.

7. All owners and their addresses must be listed.
8. This waiver form must be signed by all of the owners or their designated agent. If an agent is designated, a statement appointing the agent... must be submitted with this certification, if a designation of agent is not currently on file with the BLM State office where your claims and sites are recorded.
9. Mining claims and sites held by a husband and wife, either jointly or individually, or their children under the age of discretion, shall be counted towards the 10 claim limit. Mining claims and sites held in co-ownership, or by an association of locators, by a partnership, or by a corporation shall be counted towards the 10 claim limit for claimants that have an interest in these entities.
10. Failure to pay the maintenance fee or meet the requirements for waiver from payment of the maintenance fee by any August 31st deadline for the following assessment year shall cause the mining claims and sites to be declared null and void.

**NOTICE**

The Privacy Act of 1974 and the regulation in 43 CFR 2.48(d) provide that you be furnished the following information in connection with the information required by this certification of exemption from rental fees form.

**AUTHORITY:** 30 U.S.C. 28-28e; 43 U.S.C. 1201, 1740, and 1744; and the Act of August 10, 1993 (107 Stat. 312); 43 CFR 3833 and 3850.

**PRINCIPLE PURPOSE:** This information is to be used to verify that the owner(s) of a mining claim has complied with the Act of August 10, 1993 (107 Stat. 312), and is entitled to perform assessment work in lieu of paying the maintenance fee for the mining claims listed on this form.

**ROUTINE USE:** (1) Adjudication of the claimant(s) certification of waiver from paying the maintenance fee otherwise required by the Act of August 10, 1993 (107 Stat. 312). (2) Disclosure may be made to appropriate Federal agencies when location is made within the agency's geographic area of responsibility. (3) Information from the record and/or the record will be transferred to the appropriate Federal, State, or local agency, or a member of the public in response to a specific request for pertinent information. (4) Information may also be provided to the

**BURDEN HOURS STATEMENT**

Public reporting burden for this form is estimated to average 5 minutes per response, including time to review instructions, gathering and maintaining data, and completing and reviewing the form. Direct comments regarding this burden estimate, or any other aspect of this form, to the Department of the Interior, Bureau of Land Management, Information Collection Clearance Officer (871), 1849 C Street, N.W., Washington, D.C. 20240; and the Office of Management and Budget, Paperwork Reduction Project (1004-0114), Washington, D.C. 20503.

Department of Justice or in a proceeding before a court or adjudicative body; or to Federal, State, local or foreign agencies when needed for enforcement of civil or criminal codes or applicable regulations concerning title rights upon the public land.

**EFFECT OF NOT PROVIDING INFORMATION:** Disclosure of this information is required by the Act of August 10, 1993 (107 Stat. 312) and 43 CFR 3833 for those owner(s) wishing to take the small miners waiver allowed under 43 CFR 3833 and 3850. Failure to supply the information required in this form to support the owner(s) certification of waiver from payment of the otherwise required maintenance fees will result in the waiver being disallowed and the mining claims declared null and void by the Bureau of Land Management (BLM).

The Paperwork Reduction Act of 1980 (44 U.S.C. 3501, et seq.) requires us to tell you that:

This information is being collected to allow the BLM to determine if you qualify for a waiver from the payment of \$100 per mining claim maintenance fee established by the Act of August 10, 1993 (107 Stat. 312) and the implementing regulations at 43 CFR 3833 and 3850. A response to this request is required in accordance with the statute (107 Stat. 312) to retain your benefit.

**FOR OFFICIAL USE ONLY**



MAINTENANCE FEE PAYMENT WAIVER CERTIFICATION

029

This small miner waiver is filed to hold the claims/sites listed below for the assessment year beginning at noon on the first September 1 following the official filing of this form with BLM.

The undersigned owner(s) of the mining claims/sites listed below hereby certify under penalty of 18 U.S.C. 1001 and 43 U.S.C. 1212 that:

I/We control, or will control, ten or fewer mining claims/sites located and maintained on Federal land in the United States of America on the August 31 that is one day before the beginning of the assessment year indicated in line one above.

I/We have/will performed/perform assessment work upon the claims listed below for the current assessment year as of the August 31 indicated in line three above. This work meets the requirements of the General Mining Law of 1872, as amended; the Act of August 10, 1993; and the regulations at 43 CFR 3833 and 3850. Such work will be described on our affidavit of labor.

30 AUGUST 1996-1997

304305

The mining claims and sites for which the above waiver from payment of the maintenance fees is made are:

CLAIM NAME	BLM RECORDATION SERIAL NUMBER
1. PICKEM UP I	AMC 304305
2. PICKEM UP II	304306
3. PICKEM UP III	304307
4.	
5.	
6.	
7.	
8.	
9.	
10.	See #1

Duplicate

All owner(s) of the above mining claims and sites are filing for this waiver.

I/We understand and acknowledge that pursuant to 43 U.S.C. 1212 and 18 U.S.C. 1001, the filing of a false, fictitious, or fraudulent document with the Bureau of Land Management may result in a fine of up to \$10,000, a prison term not to exceed five years, or both.

DONALD DONEGAN  
(Owner's Name - Please Print)  
PO BX 216  
(Street or P.O. Box)

Donald Donegan  
(Owner's Signature)  
CONGRESS AZ 85332  
(City) (State) (Zip Code)

DOROTHY DONEGAN  
(Owner's Name - Please Print)  
PO BX 216  
(Street or P.O. Box)

(Owner's Signature)  
CONGRESS AZ 85332  
(City) (State) (Zip Code)

(Owner's Name - Please Print)  
(Street or P.O. Box)

(Owner's Signature)  
(City) (State) (Zip Code)

(Owner's Name - Please Print)  
(Street or P.O. Box)

(Owner's Signature)  
(City) (State) (Zip Code)

(Owner's Name - Please Print)	(Owner's Signature)		
(Street or P.O. Box)	(City)	(State)	(Zip Code)
(Owner's Name - Please Print)	(Owner's Signature)		
(Street or P.O. Box)	(City)	(State)	(Zip Code)
(Owner's Name - Please Print)	(Owner's Signature)		
(Street or P.O. Box)	(City)	(State)	(Zip Code)
(Owner's Name - Please Print)	(Owner's Signature)		
(Street or P.O. Box)	(City)	(State)	(Zip Code)

**INSTRUCTIONS**

1. This certification of waiver from payment of maintenance fees is made under the provisions of the Act of August 10, 1993 (107 Stat. 312 [1993]), and §1744 of Title 43 and §28-28k of Title 30 of the United States Code; and the regulations thereunder (43 CFR 3833 and 3850).
2. This waiver must be filed in advance of the assessment year for which a waiver is sought, but in no event be filed later than the August 31st preceding the assessment year for which the waiver is sought.
3. You must still record your affidavit of assessment work for claims listed and/or Notices of Intention to Hold for any sites listed with the BLM by each December 30th, and the local recording office under State law, as in the past.
4. This waiver must be filed in the BLM State Office where the mining claims are recorded.
5. If the claims and sites are located in more than one State, a separate waiver form must be filed in each State in which they are held. The total number of claims and sites listed on separate waiver forms cannot exceed ten.
6. All claim names and Bureau of Land Management (BLM) serial numbers must be listed for all mining claims and sites for which a waiver is sought.
7. All owners and their addresses must be listed.
8. This waiver form must be signed by all of the owners or their designated agent. If an agent is designated, a statement appointing the agent, must be submitted with this certification, if a designation of agent is not currently on file with the BLM State office where your claims and sites are recorded.
9. Mining claims and sites held by a husband and wife, either jointly or individually, or their children under the age of discretion, shall be counted towards the 10 claim limit. Mining claims and sites held in co-ownership, or by an association of locators, by a partnership, or by a corporation shall be counted towards the 10 claim limit for claimants that have an interest in these entities.
10. Failure to pay the maintenance fee or meet the requirements for waiver from payment of the maintenance fee by any August 31st deadline for the following assessment year shall cause the mining claims and sites to be declared null and void.

**NOTICE**

The Privacy Act of 1974 and the regulation in 43 CFR 2.48(d) provide that you be furnished the following information in connection with the information required by this certification of exemption from rental fees form.

**AUTHORITY:** 30 U.S.C. 28-28e; 43 U.S.C. 1201, 1740, and 1744; and the Act of August 10, 1993 (107 Stat. 312); 43 CFR 3833 and 3850.

**PRINCIPLE PURPOSE:** This information is to be used to verify that the owner(s) of a mining claim has complied with the Act of August 10, 1993 (107 Stat. 312), and is entitled to perform assessment work in lieu of paying the maintenance fee for the mining claims listed on this form.

**ROUTINE USE:** (1) Adjudication of the claimant(s) certification of waiver from paying the maintenance fee otherwise required by the Act of August 10, 1993 (107 Stat. 312). (2) Disclosure may be made to appropriate Federal agencies when location is made within the agency's geographic area of responsibility. (3) Information from the record and/or the record will be transferred to the appropriate Federal, State, or local agency, or a member of the public in response to a specific request for pertinent information. (4) Information may also be provided to the

Department of Justice or in a proceeding before a court or adjudicative body; or to Federal, State, local or foreign agencies when needed for enforcement of civil or criminal codes or applicable regulations concerning title rights upon the public land.

**EFFECT OF NOT PROVIDING INFORMATION:** Disclosure of this information is required by the Act of August 10, 1993 (107 Stat. 312) and 43 CFR 3833 for those owner(s) wishing to take the small miners waiver allowed under 43 CFR 3833 and 3850. Failure to supply the information required in this form to support the owner(s) certification of waiver from payment of the otherwise required maintenance fees will result in the waiver being disallowed and the mining claims declared null and void by the Bureau of Land Management (BLM).

The Paperwork Reduction Act of 1980 (44 U.S.C. 3501, et seq.) requires us to tell you that:

This information is being collected to allow the BLM to determine if you qualify for a waiver from the payment of \$100 per mining claim maintenance fee established by the Act of August 10, 1993 (107 Stat. 312) and the implementing regulations at 43 CFR 3833 and 3850. A response to this request is required in accordance with the statute (107 Stat. 312) to obtain your benefit.

**BURDEN HOURS STATEMENT**

Public reporting burden for this form is estimated to average 5 minutes per response, including time to review instructions, gathering and maintaining data, and completing and reviewing the form. Direct comments regarding this burden estimate, or any other aspect of this form, to the Department of the Interior, Bureau of Land Management, Information Collection Clearance Officer (871), 1849 C Street, N.W., Washington, D.C. 20240; and the Office of Management and Budget, Paperwork Reduction Project (1004-0114), Washington, D.C. 20503.

FOR OFFICIAL USE ONLY

ARIZONA  
 STATE OFFICE  
 TUCSON, ARIZONA

21 10 10 AM '97

RECEIVED  
 BUREAU OF  
 LAND MANAGEMENT

### Affidavit of Labor Performed and Improvements Made

STATE OF ARIZONA, }  
County of YAVAPI } ss.

DONALD DONEGAN for Dorothy Donegan being duly sworn, deposes and says that She is a citizen of the United States and more than twenty-one years of age, and resides at STANTON, AZ in YAVAPI County, State of Arizona, and is personally acquainted with the mining claim S known as PICKEM UP I AMC 304305  
PICKEM UP II AMC 304306  
PICKEM UP III AMC 304307

mining claim S situate in WEAVER Mining District, County of YAVAPI, State of Arizona, the location notice S of which is recorded in the office of the County Recorder of said County, in Book 2250 of Records of Mines, at page 290; that between the 31 day of AUGUST, A. D., 1996, and the 31 day of AUGUST, A. D., 1997, at least 2.00<sup>00</sup>

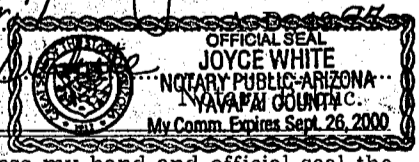
dollars worth of work and improvements were done and performed upon said claim S not including the location work of said claim S. Such work and improvements were made by and at the expense of DON DONEGAN  
DOROTHY DONEGAN owner S of said claim S for the purpose of complying with the laws of the United States pertaining to assessment of annual work, and KIETH LEAMAN

were the men employed by said owner S and who labored upon said claim S said work and improvements, the same being as follows, to-wit: USE OF BACKHOE  
REPAIR JEEP TRAIL ACCROSS ANTELOPE CREEK  
REGRADE PART OF CREEK BED

ENCLOSED PICTORIAL IS PLAN TO PROSPECT  
"PROPOSED WORK AREA" WITH A BACKHOE TO BED ROCK  
FOR A FEASIBILITY CHECK, APPROXIMATELY 40 X 40 FEET  
SQUARE, MAY 1997.

RECEIVED  
LAND BUREAU OF  
MANAGEMENT  
APR 21 10 AM  
ARIZONA  
STATE OFFICE  
PHOENIX, ARIZONA

Subscribed and sworn to before me this 18 day of April, 1997  
(My commission expires SEPT. 26 2000)  
Joyce White



STATE OF ARIZONA }  
COUNTY OF..... } ss.

Witness my hand and official seal the day and year aforesaid.

I hereby certify that the within instrument was filed and recorded at request

County Recorder.

of .....

By..... Deputy Recorder.

on ..... at

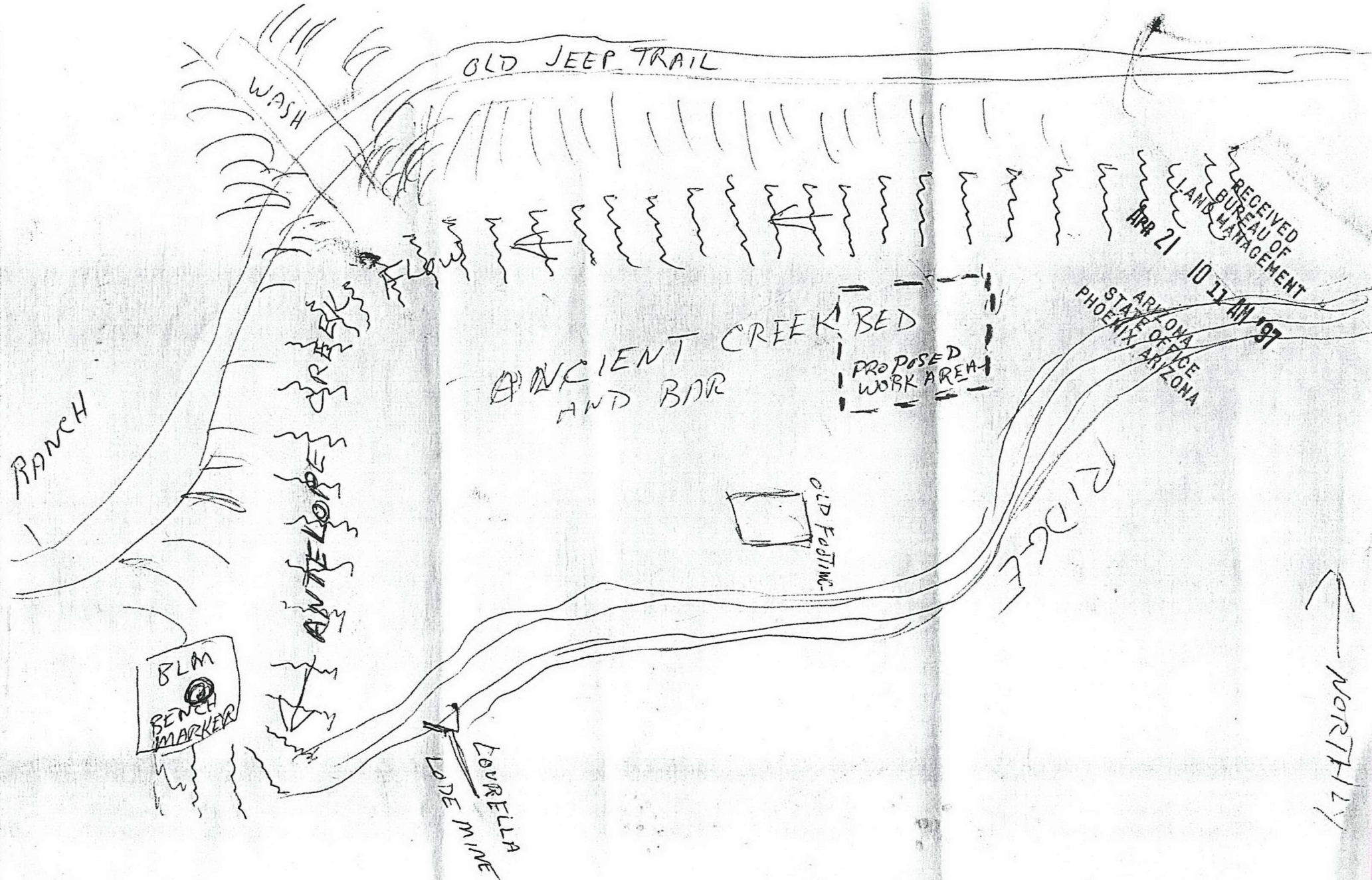
..... M., Docket.....

Fee \$1.75

Indexed	Photostat Compared	Blotted
---------	--------------------	---------

Page.....





RECEIVED  
 BUREAU OF  
 LAND MANAGEMENT  
 APR 21 10 11 AM '97  
 ARIZONA  
 STATE OFFICE  
 PHOENIX, ARIZONA

← NORTHLY

LESS THEN 5 ACRES IS INVOLVED  
 IN THE WHOLE OF ANCIENT ~~RIVER~~ CREEK BED  
 AND BAR

PLAN OF OPERATION FOR MAY 1997 - MAY 1998

sent to district



UNITED STATES  
DEPARTMENT OF THE INTERIOR  
BUREAU OF LAND MANAGEMENT

RECEIPT AND ACCOUNTING ADVICE

NO. **2314710** <sup>04</sup>  
SM/AZ 04/21/97

Subject: AFFIDAVITS OF ASSESSMENT WORK (3) 2 4 12 15.00

Applicant:  
DONALD DONEGAN  
P. O. BOX 444  
BRIDGEPORT, NY 13030

SAME - CK #939

Remitter:

Assignor:

LEASE MANAGEMENT DATA  NEW  UPDATE  PAYMENT

ORIGINAL SERIAL NO.	ASG.	TYPE	ST.	CTY.	FUND SYMBOL	ACRES/UNITS	RATE
AMC 304305-304307							

AMOUNT	ANV. DATE	EXP. DATE	BILL CYC.	S/C	DISTRICT	NEXT BILL	MISC. DATA	U of M	ACTUAL UNITS

ASSIGNMENT SERIAL NO.	ASG.	TYPE	ST.	CTY.	FUND SYMBOL	ACRES/UNITS	RATE

AMOUNT	ANV. DATE	EXP. DATE	BILL CYC.	S/C	DISTRICT	NEXT BILL	MISC. DATA	U of M	ACTUAL UNITS

APPLY REMITTANCE			
ACTION	FUND SYMBOL	CTY.	AMOUNT
FILING FEE			
RENTAL			
UNEARNED			
REFUND			
TOTAL			
AMOUNT DUE			

Remarks:

BY: \_\_\_\_\_ DATE: \_\_\_\_\_

Lease in Escrow?  
 KGS? Of Interest?  
 Auto Escalates? Operating Rights?  
 Auto Renew? Operator  
 Bond Filed?

FOR MMS USE ONLY		
BILLEE	NUMBER	FOREST REFUGE
OCS SECTION		
CODE		



UNITED STATES  
DEPARTMENT OF THE INTERIOR  
BUREAU OF LAND MANAGEMENT

RECEIPT AND ACCOUNTING ADVICE

NO. **2314710** 04  
SM/AZ 04/21/97

Subject: AFFIDAVITS OF ASSESSMENT WORK (3) 2 4 12 15.00

Applicant:  
DONALD DONEGAN  
P. O. BOX 444  
BRIDGEPORT, NY 13030

SAME - CK #939

Remitter:

Assignor:

LEASE MANAGEMENT DATA  NEW  UPDATE  PAYMENT

ORIGINAL SERIAL NO.	ASG.	TYPE	ST.	CTY.	FUND SYMBOL	ACRES/UNITS	RATE
AMC 304305-304307							

AMOUNT	ANV. DATE	EXP. DATE	BILL CYC.	S/C	DISTRICT	NEXT BILL	MISC. DATA	U of M	ACTUAL UNITS

ASSIGNMENT SERIAL NO.	ASG.	TYPE	ST.	CTY.	FUND SYMBOL	ACRES/UNITS	RATE

AMOUNT	ANV. DATE	EXP. DATE	BILL CYC.	S/C	DISTRICT	NEXT BILL	MISC. DATA	U of M	ACTUAL UNITS

APPLY REMITTANCE			
ACTION	FUND SYMBOL	CTY.	AMOUNT
FILING FEE			
RENTAL			
UNEARNED			
REFUND			
TOTAL			
AMOUNT DUE			

Remarks:

BY: \_\_\_\_\_ DATE: \_\_\_\_\_

Lease in Escrow?  
 KGS?  
 Auto Escalates?  
 Auto Renew?

Of Interest?  
 Operating Rights?  
 Operator  
 Bond Filed?

FOR MMS USE ONLY		
BILLEE	NUMBER	FOREST REFUGE
OCS SECTION		
CODE		



AMC 304 305

# Affidavit of Labor Performed and Improvements Made

STATE OF ARIZONA, }  
County of YAVAPAI } ss.

DONALD DONEGAN being duly sworn, deposes and says that he is a citizen of the United States and more than twenty-one years of age, and resides at PICKEM UP CLAIMS OLD STAGE RD in YAVAPAI County, State of Arizona, and is personally acquainted with the mining claim S known as PICKEM UP I 304305  
PICKEM UP II 304306  
PICKEM UP III 304307

mining claim S situate in WEAVER Mining District, County of YAVAPAI, State of Arizona, the location notice S of which is recorded in the office of the County Recorder of said County, in Book 2538 of Records of Mines, at page 857; that between the 8 day of AUGUST, A. D., 1996, and the 8<sup>TH</sup> day of AUGUST, A. D., 1997, at least 9000.00 dollars worth of work and improvements were done and performed upon said claim S, not including the location work of said claim S. Such work and improvements were made by and at the expense of DONALD DONEGAN  
DOROTHY DONEGAN

owner S of said claim S for the purpose of complying with the laws of the United States pertaining to assessment of annual work, and DAVE WILSON  
POM COOMBS

were the men employed by said owner S and who labored upon said claim S said work and improvements, the same being as follows, to-wit: GRAVING - ACCESS TO AREA  
TO CREEK - REMOVING OVER BURDEN TO 15'  
3" DREDGE - RENT OF A BACK HOE FROM C&D CONGRESS  
TO OPEN OLD COYOTE HOLES

AREA TO BE RECLAIMED UPON COMPLETION OF WORK

RECEIVED  
BUREAU OF  
LAND MANAGEMENT  
ARIZONA  
STATE OFFICE  
PHOENIX, ARIZONA  
JAN 2 9 26 AM '97



Donald Donegan  
before me this 27 day of December, A. D., 1996.  
Joyce White  
(My commission expires 9/26/2000) Notary Public.

STATE OF ARIZONA }  
COUNTY OF \_\_\_\_\_ } ss.

I hereby certify that the within instrument was filed and recorded at request of \_\_\_\_\_  
on \_\_\_\_\_ at \_\_\_\_\_  
M., Docket \_\_\_\_\_

Witness my hand and official seal the day and year aforesaid.

\_\_\_\_\_  
County Recorder.  
By \_\_\_\_\_  
Deputy Recorder.

Indexed	Photostat Compared	Blotted
---------	--------------------	---------

Fee \$1.75

ENTERED IN COMPUTER

1/13/97  
SR

Donald Donegan  
P.O. Box 216  
Congress, AZ 85332-0216



Bureau of Land Management  
Arizona State office  
3707 N 7th St

PO BOX 555

Ph

BLM-563 850113029 1896 12/30/96  
NOTIFY SENDER OF NEW ADDRESS  
: BUREAU OF LAND MGMT  
PO BOX 555  
PHOENIX AZ 85001



1996 assessment  
work



UNITED STATES  
DEPARTMENT OF THE INTERIOR  
BUREAU OF LAND MANAGEMENT

RECEIPT AND ACCOUNTING ADVICE

NO. 2296392 04

TC/AZ

01/02/97

Subject: AFFIDAVITS OF ASSESSMENT WORK - 3

2 8 12

15.00

Applicant:

DONALD & DOROTHY DONEGAN  
BOX 444  
BRIDGEPORT NY 13030

CK 898

Remitter:


Assignor:

LEASE MANAGEMENT DATA										<input type="checkbox"/> NEW		<input type="checkbox"/> UPDATE		<input type="checkbox"/> PAYMENT	
ORIGINAL SERIAL NO.		ASG.	TYPE	ST.	CTY.	FUND SYMBOL			ACRES/UNITS		RATE				
AMC 304305-304307															
AMOUNT	ANV. DATE	EXP. DATE	BILL CYC.	S/C	DISTRICT	NEXT BILL	MISC. DATA	U of M	ACTUAL UNITS						
ASSIGNMENT SERIAL NO.		ASG.	TYPE	ST.	CTY.	FUND SYMBOL			ACRES/UNITS		RATE				
AMOUNT	ANV. DATE	EXP. DATE	BILL CYC.	S/C	DISTRICT	NEXT BILL	MISC. DATA	U of M	ACTUAL UNITS						
APPLY REMITTANCE					Remarks:										
ACTION	FUND SYMBOL		CTY.	AMOUNT											
FILING FEE															
RENTAL															
UNEARNED															
REFUND															
TOTAL															
AMOUNT DUE															
<input type="checkbox"/> Lease in Escrow? <input type="checkbox"/> KGS? <input type="checkbox"/> Auto Escalates? <input type="checkbox"/> Auto Renew?					BY: _____ DATE: _____										
					<b>FOR MMS USE ONLY</b>										
					BILLEE NUMBER		FOREST REFUGE								
					OCS SECTION CODE										



COPY SENT TO PDD

INDEXED & MICROFILMED



INSTRUMENT # 9631725  
OFFICIAL RECORDS OF  
YAVAPAI COUNTY  
MARGO W. CARSON  
REQUEST OF:

D DONEGAN  
DATE: 06/07/96 TIME: 11:45  
FEE: 5.00 SC: 4.00 PT:  
BOOK 3220 PAGE 561 PAGES: 003

BK	FEE
MAP	\$4
PCL	\$5
	\$1
\$	74

ARIZONA  
STATE OFFICE  
PHOENIX, ARIZONA

JUL 2 9 36 AM '96



**AFFIDAVIT OF PERFORMANCE OF ANNUAL ASSESSMENT WORK**  
MN-2 © LawForms 3-80

Effective Date <u>JUNE 1 1996</u>	County and State <u>YAVAPI - AZ 304305</u>
AFFIANT (Name, Address, and Zip Code) <u>DON DONEGAN</u> <u>DOROTHY DONEGAN</u> <u>PO BX 216</u> <u>CONGRESS, AZ 85332</u>	OWNERS OF MINING CLAIM (Names, Addresses, and Zip Codes) <u>DONALD DONEGAN</u> <u>DOROTHY DONEGAN</u> <u>PO BX 216</u> <u>CONGRESS, AZ 85332</u>
Mining Claim (Name, Number, and Mining District) <u>PICKEM UP I</u> <u>PICKEM UP II</u> <u>PICKEM UP III</u>	Period of Time Covered by this Affidavit (give dates) <u>AUG 1995</u> <u>AUG 1996</u>
Recording and Filing Information The Location Notice of this Mining Claim is recorded at Docket <u>2250</u> , Page <u>290</u> - <u>294</u> Mining District, in the Office of the County Recorder of <u>YAVAPI</u> County, Arizona. The Location Notice is also filed under filing serial number <u>MN93-P-003</u> with the proper BLM office Located in <u>PHOENIX</u> in the State of <u>AZ</u>	

PURSUANT TO ARS §27-208 and 43-CFR 3833.2 Affiant States:

- Affiant is a citizen of the United States, is over 18 years of age, resides at the above address and is personally acquainted with the above described mining claim.
- During the period of time stated above, at least \$ 700.00 worth of work and improvements were done and performed upon Mining Claim not including the location work of the claim.
- The work and improvements were made by and at the expense of the above named Owner of Mining Claim for the purposes of complying with the laws of the United States pertaining to assessment or annual work.
- The following persons were employed by Owner of Mining Claim and labored upon Mining Claim and did the work and improvements:

DAVE WILSON (BACK HOE OPERATOR)  
DON DONEGAN  
CAD HARDWARE (CONGRESS, AZ)

BOOK 3220 PAGE 561

5. The following work was performed on Mining Claim:

REMOVING OVER BURDEN FOR DREDGING  
REPAIR OF ROAD TO WORK AREA

PLAN OF OPERATION FOR 1996-97-98  
ENCLOSED

Donald Donegan \_\_\_\_\_  
Signatures of Affiant

Dorothy Donegan \_\_\_\_\_  
Signature of Notary Public:

STATE OF Washington Verification. On this date, before me, a Notary Public, ss. personally appeared: Donald Donegan and Dorothy Donegan who, being duly sworn upon oath, stated that he had read this document and knows of his own knowledge that the facts stated within are true and correct, except for those matters based on information which he believes to be true.

COUNTY OF: Whatcom

Date of Verification: 6-4-96

Notary Expiration Date: 6-19-97

INSTRUCTIONS: Record in Office of County Recorder for County where claim is located before December 31 and file with proper BLM office before December 30 each year.

This instrument was recorded or filed at the request of:

CERTIFICATE OF RECORDATION OR FILING

I certify that this instrument was filed or recorded on the date, at the time, in the docket, beginning with the page number, and with the fee number and file number stamped in the top space of this instrument. If the instrument is of multiple pages, the docket and page set forth represent the first page of that instrument and that instrument extends through Docket \_\_\_\_\_ Page \_\_\_\_\_

ENTERED IN COMPUTER

The recording official is directed to return this instrument or a copy thereof to the above person.

Official Certifying Recordation

Deputy

BOOK 3220 PAGE 562



RECEIVED  
BUREAU OF  
LAND MANAGEMENT

6/24/96

Dear Tom,

JUL 2 9 36 AM '96

Please find the enclosed paper work for <sup>ARIZONA</sup> Claims, with it is a Quit Claim from Dave Wilson returning the Claims in full to me.

STATE OFFICE  
PHOENIX, ARIZONA

I sent my request papers for exemption, about a month ago, but don't know if it was received, or, accepted.

At the present time I am in Washington. My temporary address is:

DON DONEGAN

GEN. DEL

SULTAN, WA. 98294

we will be returning to Az sometime in late Oct or early Sept.

If there is any kind of a problem with my paper work please contact me at the above address

Sincerely  
Don Donegan

P.S. the temperature up here, hasn't gotten above 65°. One day sunshine 5 days cloudy & wet - 6<sup>th</sup> day in between.  
Have a good day

UNITED STATES  
DEPARTMENT OF THE INTERIOR  
BUREAU OF LAND MANAGEMENT

FORM APPROVED  
OMB NO. 1004-0114  
Expires: March 31, 1997

MAINTENANCE FEE PAYMENT WAIVER CERTIFICATION

This small miner waiver is filed to hold the claims/sites listed below for the assessment year beginning at noon on the first September 1 following the official filing of this form with BLM.

The undersigned owner(s) of the mining claims/sites listed below hereby certify under penalty of 18 U.S.C. 1001 and 43 U.S.C. 1212 that:

I/We control, or will control, ten or fewer mining claims/sites located and maintained on Federal land in the United States of America on the August 31 that is one day before the beginning of the assessment year indicated in line one above.

I/We have/will performed/perform assessment work upon the claims listed below for the current assessment year as of the August 31 indicated in line three above. This work meets the requirements of the General Mining Law of 1872, as amended; the Act of August 10, 1993; and the regulations at 43 CFR 3833 and 3850. Such work will be described on our affidavit of labor.

18-96 THRU 8-97

The mining claims and sites for which the above waiver from payment of the maintenance fees is made are:

CLAIM NAME	BLM RECORDATION SERIAL NUMBER
1. <del>D</del> PICKEM UP I	304305 AMC 30405
2. PICKEM UP II	304306 AMC 30406
3. PICKEM UP III	304307 AMC 30407
4.	
5.	
6.	
10.	

RECEIVED  
BUREAU OF  
LAND MANAGEMENT  
JUL 8 10 17 AM '96  
ARIZONA  
STATE OFFICE  
PHOENIX, ARIZONA

RECEIVED  
BUREAU OF  
LAND MANAGEMENT  
JUN 7 9 32 AM '96  
ARIZONA  
STATE OFFICE  
PHOENIX, ARIZONA

All owner(s) of the above mining claims and sites are filing for this waiver.

I/We understand and acknowledge that pursuant to 43 U.S.C. 1212 and 18 U.S.C. 1001, the filing of a false, fictitious, or fraudulent document with the Bureau of Land Management may result in a fine of up to \$10,000, a prison term not to exceed five years, or both.

DONALD DONEGAN  
(Owner's Name - Please Print)

Donald Donegan  
(Owner's Signature)

PO BOX 216  
(Street or P.O. Box)

CONGRESS AZ 85332  
(City) (State) (Zip Code)

DOROTHY DONEGAN  
(Owner's Name - Please Print)

Dorothy Donegan  
(Owner's Signature)

PO BOX 216  
(Street or P.O. Box)

CONGRESS AZ 85332  
(City) (State) (Zip Code)

DAVE WILSON  
(Owner's Name - Please Print)

Dave Wilson  
(Owner's Signature)

3705 ARCTIC #2979  
(Street or P.O. Box)

ANCHORAGE AK 99503  
(City) (State) (Zip Code)

(Owner's Name - Please Print)

(Owner's Signature)

(Street or P.O. Box)

(City) (State) (Zip Code)

(Continued on reverse)

(Owner's Name - Please Print)

(Owner's Signature)

(Street or P.O. Box)

(City)

(State)

(Zip Code)

(Owner's Name - Please Print)

(Owner's Signature)

(Street or P.O. Box)

(City)

(State)

(Zip Code)

(Owner's Name - Please Print)

(Owner's Signature)

(Street or P.O. Box)

(City)

(State)

(Zip Code)

(Owner's Name - Please Print)

(Owner's Signature)

(Street or P.O. Box)

(City)

(State)

(Zip Code)

**INSTRUCTIONS**

1. This certification of waiver from payment of maintenance fees is made under the provisions of the Act of August 10, 1993 (107 Stat. 312 [1993]), and §1744 of Title 43 and §28-28k of Title 30 of the United States Code; and the regulations thereunder (43 CFR 3833 and 3850).
2. This waiver must be filed in advance of the assessment year for which a waiver is sought, but in no event be filed later than the August 31st preceding the assessment year for which the waiver is sought.
3. You must still record your affidavit of assessment work for claims listed and/or Notices of Intention to Hold for any sites listed with the BLM by each December 30th, and the local recording office under State law, as in the past.
4. This waiver must be filed in the BLM State Office where the mining claims are recorded.
5. If the claims and sites are located in more than one State, a separate waiver form must be filed in each State in which they are held. The total number of claims and sites listed on separate waiver forms cannot exceed ten.
6. All claim names and Bureau of Land Management (BLM) serial numbers must be listed for all mining claims and sites for which a waiver is sought.
7. All owners and their addresses must be listed.
8. This waiver form must be signed by all of the owners or their designated agent. If an agent is designated, a statement appointing the agent, must be submitted with this certification, if a designation of agent is not currently on file with the BLM State office where your claims and sites are recorded.
9. Mining claims and sites held by a husband and wife, either jointly or individually, or their children under the age of discretion, shall be counted towards the 10 claim limit. Mining claims and sites held in co-ownership, or by an association of locators, by a partnership, or by a corporation shall be counted towards the 10 claim limit for claimants that have an interest in these entities.
10. Failure to pay the maintenance fee or meet the requirements for waiver from payment of the maintenance fee by any August 31st deadline for the following assessment year shall cause the mining claims and sites to be declared null and void.

**NOTICE**

The Privacy Act of 1974 and the regulation in 43 CFR 2.48(d) provide that you be furnished the following information in connection with the information required by this certification of exemption from rental fees form.

**AUTHORITY:** 30 U.S.C. 28-28e; 43 U.S.C. 1201, 1740, and 1744; and the Act of August 10, 1993 (107 Stat. 312); 43 CFR 3833 and 3850.

**PRINCIPLE PURPOSE:** This information is to be used to verify that the owner(s) of a mining claim has complied with the Act of August 10, 1993 (107 Stat. 312), and is entitled to perform assessment work in lieu of paying the maintenance fee for the mining claims listed on this form.

**ROUTINE USE:** (1) Adjudication of the claimant(s) certification of waiver from paying the maintenance fee otherwise required by the Act of August 10, 1993 (107 Stat. 312). (2) Disclosure may be made to appropriate Federal agencies when location is made within the agency's geographic area of responsibility. (3) Information from the record and/or the record will be transferred to the appropriate Federal, State, or local agency, or a member of the public in response to a specific request for pertinent information. (4) Information may also be provided to the

Department of Justice or in a proceeding before a court or adjudicative body; or to Federal, State, local or foreign agencies when needed for enforcement of civil or criminal codes or applicable regulations concerning title rights upon the public land.

**EFFECT OF NOT PROVIDING INFORMATION:** Disclosure of this information is required by the Act of August 10, 1993 (107 Stat. 312) and 43 CFR 3833 for those owner(s) wishing to take the small miners waiver allowed under 43 CFR 3833 and 3850. Failure to supply the information required in this form to support the owner(s) certification of waiver from payment of the otherwise required maintenance fees will result in the waiver being disallowed and the mining claims declared null and void by the Bureau of Land Management (BLM).

The Paperwork Reduction Act of 1980 (44 U.S.C. 3501, et seq.) requires us to tell you that:

This information is being collected to allow the BLM to determine if you qualify for a waiver from the payment of \$100 per mining claim maintenance fee established by the Act of August 10, 1993 (107 Stat. 312) and the implementing regulations at 43 CFR 3833 and 3850. A response to this request is required in accordance with the statute (107 Stat. 312) to retain your benefit.

**BURDEN HOURS STATEMENT**

Public reporting burden for this form is estimated to average 5 minutes per response, including time to review instructions, gathering and maintaining data, and completing and reviewing the form. Direct comments regarding this burden estimate, or any other aspect of this form, to the Department of the Interior, Bureau of Land Management, Information Collection Clearance Officer (871), 849 C Street, N.W., Washington, D.C. 20240; and the Office of Management and Budget, Paperwork Reduction Project (1004-0114), Washington, D.C. 20503.

**FOR OFFICIAL USE ONLY**





UNITED STATES  
DEPARTMENT OF THE INTERIOR  
BUREAU OF LAND MANAGEMENT

FORM APPROVED  
OMB NO. 1004-0114  
Expires: March 31, 1997

MAINTENANCE FEE PAYMENT WAIVER CERTIFICATION

This small miner waiver is filed to hold the claims/sites listed below for the assessment year beginning at noon on the first September 1 following the official filing of this form with BLM.

The undersigned owner(s) of the mining claims/sites listed below hereby certify under penalty of 18 U.S.C. 1001 and 43 U.S.C. 1212 that:

I/We control, or will control, ten or fewer mining claims/sites located and maintained on Federal land in the United States of America on the August 31 that is one day before the beginning of the assessment year indicated in line one above.

I/We have/will performed/perform assessment work upon the claims listed below for the current assessment year as of the August 31 indicated in line three above. This work meets the requirements of the General Mining Law of 1872, as amended; the Act of August 10, 1993; and the regulations at 43 CFR 3833 and 3850. Such work will be described on our affidavit of labor.

18-96 THRU 8-97

The mining claims and sites for which the above waiver from payment of the maintenance fees is made are:

CLAIM NAME	BLM RECORDATION SERIAL NUMBER
1. PICKEM UP I	304305
2. PICKEM UP II	304306
3. PICKEM UP III	304307
4.	
5.	
6.	
7.	
8.	
9.	
10.	

RECEIVED  
BUREAU OF  
LAND MANAGEMENT  
JUN 7 9 32 AM '96  
ARIZONA  
STATE OFFICE  
PHOENIX, ARIZONA

All owner(s) of the above mining claims and sites are filing for this waiver.

I/We understand and acknowledge that pursuant to 43 U.S.C. 1212 and 18 U.S.C. 1001, the filing of a false, fictitious, or fraudulent document with the Bureau of Land Management may result in a fine of up to \$10,000, a prison term not to exceed five years, or both.

DONALD DOWGAN  
(Owner's Name - Please Print)

Donald Dowgan  
(Owner's Signature)

PO BOX 216  
(Street or P.O. Box)

CONGRESS AZ 85332  
(City) (State) (Zip Code)

DOROTHY DOWGAN  
(Owner's Name - Please Print)

Dorothy Dowgan  
(Owner's Signature)

PO BOX 216  
(Street or P.O. Box)

CONGRESS AZ 85332  
(City) (State) (Zip Code)

(Owner's Name - Please Print)

(Owner's Signature)

(Street or P.O. Box)

(City) (State) (Zip Code)

(Owner's Name - Please Print)

(Owner's Signature)

(Street or P.O. Box)

ENTERED IN COMPUTER  
(City) (State) (Zip Code)



(Owner's Name - Please Print)

(Owner's Signature)

(Street or P.O. Box)

(City)

(State)

(Zip Code)

(Owner's Name - Please Print)

(Owner's Signature)

(Street or P.O. Box)

(City)

(State)

(Zip Code)

(Owner's Name - Please Print)

(Owner's Signature)

(Street or P.O. Box)

(City)

(State)

(Zip Code)

(Owner's Name - Please Print)

(Owner's Signature)

(Street or P.O. Box)

(City)

(State)

(Zip Code)

**INSTRUCTIONS**

1. This certification of waiver from payment of maintenance fees is made under the provisions of the Act of August 10, 1993 (107 Stat. 312 [1993]), and §1744 of Title 43 and §28-28k of Title 30 of the United States Code; and the regulations thereunder (43 CFR 3833 and 3850).
2. This waiver must be filed in advance of the assessment year for which a waiver is sought, but in no event be filed later than the August 31st preceding the assessment year for which the waiver is sought.
3. You must still record your affidavit of assessment work for claims listed and/or Notices of Intention to Hold for any sites listed with the BLM by each December 30th, and the local recording office under State law, as in the past.
4. This waiver must be filed in the BLM State Office where the mining claims are recorded.
5. If the claims and sites are located in more than one State, a separate waiver form must be filed in each State in which they are held. The total number of claims and sites listed on separate waiver forms cannot exceed ten.
6. All claim names and Bureau of Land Management (BLM) serial numbers must be listed for all mining claims and sites for which a waiver is sought.

7. All owners and their addresses must be listed.
8. This waiver form must be signed by all of the owners or their designated agent. If an agent is designated, a statement appointing the agent, must be submitted with this certification, if a designation of agent is not currently on file with the BLM State office where your claims and sites are recorded.
9. Mining claims and sites held by a husband and wife, either jointly or individually, or their children under the age of discretion, shall be counted towards the 10 claim limit. Mining claims and sites held in co-ownership, or by an association of locators, by a partnership, or by a corporation shall be counted towards the 10 claim limit for claimants that have an interest in these entities.
10. Failure to pay the maintenance fee or meet the requirements for waiver from payment of the maintenance fee by any August 31st deadline for the following assessment year shall cause the mining claims and sites to be declared null and void.

**NOTICE**

The Privacy Act of 1974 and the regulation in 43 CFR 2.48(d) provide that you be furnished the following information in connection with the information required by this certification of exemption from rental fees form.

**AUTHORITY:** 30 U.S.C. 28-28e; 43 U.S.C. 1201, 1740, and 1744; and the Act of August 10, 1993 (107 Stat. 312); 43 CFR 3833 and 3850.

**PRINCIPLE PURPOSE:** This information is to be used to verify that the owner(s) of a mining claim has complied with the Act of August 10, 1993 (107 Stat. 312), and is entitled to perform assessment work in lieu of paying the maintenance fee for the mining claims listed on this form.

**ROUTINE USE:** (1) Adjudication of the claimant(s) certification of waiver from paying the maintenance fee otherwise required by the Act of August 10, 1993 (107 Stat. 312). (2) Disclosure may be made to appropriate Federal agencies when location is made within the agency's geographic area of responsibility. (3) Information from the record and/or the record will be transferred to the appropriate Federal, State, or local agency, or a member of the public in response to a specific request for pertinent information. (4) Information may also be provided to the

**BURDEN HOURS STATEMENT**

Public reporting burden for this form is estimated to average 5 minutes per response, including time to review instructions, gathering and maintaining data, and completing and reviewing the form. Direct comments regarding this burden estimate, or any other aspect of this form, to the Department of the Interior, Bureau of Land Management, Information Collection Clearance Officer (871), 1849 C Street, N.W., Washington, D.C. 20240; and the Office of Management and Budget, Paperwork Reduction Project (1004-0114), Washington, D.C. 20503.


Department of Justice or in a proceeding before a court or adjudicative body; or to Federal, State, local or foreign agencies when needed for enforcement of civil or criminal codes or applicable regulations concerning title rights upon the public land.

**EFFECT OF NOT PROVIDING INFORMATION:** Disclosure of this information is required by the Act of August 10, 1993 (107 Stat. 312) and 43 CFR 3833 for those owner(s) wishing to take the small miners waiver allowed under 43 CFR 3833 and 3850. Failure to supply the information required in this form to support the owner(s) certification of waiver from payment of the otherwise required maintenance fees will result in the waiver being disallowed and the mining claims declared null and void by the Bureau of Land Management (BLM).

The Paperwork Reduction Act of 1980 (44 U.S.C. 3501, et seq.) requires us to tell you that:

This information is being collected to allow the BLM to determine if you qualify for a waiver from the payment of \$100 per mining claim maintenance fee established by the Act of August 10, 1993 (107 Stat. 312) and the implementing regulations at 43 CFR 3833 and 3850. A response to this request is required in accordance with the statute (107 Stat. 312) to retain your benefit.

**FOR OFFICIAL USE ONLY**



PICKENUPMINES  
ANTELOPE CREEK AZ  
DON & DOT DONEGAN OWNERS

6-4-96

Please find the enclosed waiver of exemption  
for my claims. My assessment papers will  
be sent, as soon as I get them back from  
the recorder's office

Sincerely

Don Donegan

P.O. Box 216

Congress, AZ

85332

ARIZONA  
STATE OFFICE  
PHOENIX, ARIZONA

JUN 7 9 32 AM '96

RECEIVED  
BUREAU OF  
LAND MANAGEMENT

Bureau of Land Management  
of state office  
3707 N 7th ST  
PO BX 16563  
Phoenix, AZ  
85011

**MAINTENANCE FEE PAYMENT WAIVER CERTIFICATION**

This small miner waiver is filed to hold the claims/sites listed below for the assessment year beginning at noon on the first September 1 following the initial filing of this form with BLM.

The undersigned owner(s) of the mining claims/sites listed below hereby certify under penalty of 18 U.S.C. 1001 and 43 U.S.C. 1212 that:

I/we control, or will control, ten or fewer mining claims/sites located and maintained on Federal land in the United States of America on the August 31 that is one day before the beginning of the assessment year indicated in line one above.

I/We have/will performed/performance assessment work upon the claims listed below for the current assessment year as of the August 31 indicated in line three above. This work meets the requirements of the General Mining Law of 1872, as amended; the Act of August 10, 1993; and the regulations at 43 CFR 3833 and 3850. Such work will be described on our affidavit of labor.

AUG 1995 - AUG 1996

304305

The mining claims and sites for which the above waiver from payment of the maintenance fees is made are:

CLAIM NAME	BLM RECORDATION SERIAL NUMBER
1. PICKEM UP I	AMC 304305
2. PICKEM UP II	AMC 304306
3. PICKEM UP III	AMC 304307
4.	
5.	
6.	
7.	
8.	
9.	
10.	

PHOENIX, ARIZONA  
3:00 A.M.  
MAY 2 1995  
RECEIVED  
BLM, AZ OFFICE

All owner(s) of the above mining claims and sites are filing for this waiver.

I/We understand and acknowledge that pursuant to 43 U.S.C. 1212 and 18 U.S.C. 1001, the filing of a false, fictitious, or fraudulent document with the Bureau of Land Management may result in a fine of up to \$10,000, a prison term not to exceed five years, or both.

DONALD DONEGAN  
(Owner's Name - Please Print)

PO BX 216  
(Street or P.O. Box)

Donald Donegan  
(Owner's Signature)

CONGRESS AZ 85332  
(City) (State) (Zip Code)

DOROTHY DONEGAN  
(Owner's Name - Please Print)

PO BX 216  
(Street or P.O. Box)

x Dorothy Donegan  
(Owner's Signature)

CONGRESS AZ 85332  
(City) (State) (Zip Code)

DAVE WILSON  
(Owner's Name - Please Print)

3605 ARCTIC #2979  
(Street or P.O. Box)

Dave Wilson  
(Owner's Signature)

Anchorage AK 99503  
(City) (State) (Zip Code)

(Owner's Name - Please Print)

(Street or P.O. Box)

(Owner's Signature)

(State)

(Zip Code)

**ENTERED IN COMPUTER**

9/6/95

(City)

(Continued on reverse)



(Owner's Name - Please Print)	(Owner's Signature)		
(Street or P.O. Box)	(City)	(State)	(Zip Code)
(Owner's Name - Please Print)	(Owner's Signature)		
(Street or P.O. Box)	(City)	(State)	(Zip Code)
(Owner's Name - Please Print)	(Owner's Signature)		
(Street or P.O. Box)	(City)	(State)	(Zip Code)
(Owner's Name - Please Print)	(Owner's Signature)		
(Street or P.O. Box)	(City)	(State)	(Zip Code)

**INSTRUCTIONS**

1. This certification of waiver from payment of maintenance fees is made under the provisions of the Act of August 10, 1993 (107 Stat. 312 [1993]), and §1744 of Title 43 and §28-28k of Title 30 of the United States Code; and the regulations thereunder (43 CFR 3833 and 3850).
2. This waiver **must** be filed in advance of the assessment year for which a waiver is sought, but in no event be filed later than the August 31st preceding the assessment year for which the waiver is sought.  
You **must** still record your affidavit of assessment work for claims listed and/or Notices of Intention to Hold for any sites listed with the BLM by each December 30th, and the local recording office under State law, as in the past.
3. This waiver **must** be filed in the BLM State Office where the mining claims are recorded.
4. This waiver **must** be filed in more than one State, a separate waiver form **must** be filed in each State in which they are held. The total number of claims and sites listed on separate waiver forms cannot exceed ten.
5. All claim names and Bureau of Land Management (BLM) serial numbers **must** be listed for all mining claims and sites for which a waiver is sought.
6. All owners and their addresses **must** be listed.
7. This waiver form **must** be signed by all of the owners or their designated agent. If an agent is designated, a statement appointing the agent, **must** be submitted with this certification, if a designation of agent is not currently on file with the BLM State office where your claims and sites are recorded.
8. Mining claims and sites held by a husband and wife, either jointly or individually, or their children under the age of discretion, shall be counted towards the 10 claim limit. Mining claims and sites held in co-ownership, or by an association of locators, by a partnership, or by a corporation shall be counted towards the 10 claim limit for claimants that have an interest in these entities.
9. Failure to pay the maintenance fee or meet the requirements for waiver from payment of the maintenance fee by any August 31st deadline for the following assessment year shall cause the mining claims and sites to be declared null and void.

**NOTICE**

The Privacy Act of 1974 and the regulation in 43 CFR 2.48(d) provide that you be furnished the following information in connection with the information required by this certification of exemption from rental fees form.

**AUTHORITY:** 30 U.S.C. 28-28e; 43 U.S.C. 1201, 1740, and 1744; and the Act of August 10, 1993 (107 Stat. 312); 43 CFR 3833 and 3850.

**PRINCIPLE PURPOSE:** This information is to be used to verify that the owner(s) of a mining claim has complied with the Act of August 10, 1993 (107 Stat. 312), and is entitled to perform assessment work in lieu of paying the maintenance fee for the mining claims listed on this form.

**ROUTINE USE:** (1) Adjudication of the claimant(s) certification of waiver from paying the maintenance fee otherwise required by the Act of August 10, 1993 (107 Stat. 312). (2) Disclosure may be made to appropriate Federal agencies when location is made within the agency's geographic area of responsibility. (3) Information from the record and/or the record will be transferred to the appropriate Federal, State, or local agency, or a member of the public in response to a specific request for pertinent information. (4) Information may also be provided to the

Department of Justice or in a proceeding before a court or adjudicative body; or to Federal, State, local or foreign agencies when needed for enforcement of civil or criminal codes or applicable regulations concerning title rights upon the public land.

**EFFECT OF NOT PROVIDING INFORMATION:** Disclosure of this information is required by the Act of August 10, 1993 (107 Stat. 312) and 43 CFR 3833 for those owner(s) wishing to take the small miners waiver allowed under 43 CFR 3833 and 3850. Failure to supply the information required in this form to support the owner(s) certification of waiver from payment of the otherwise required maintenance fees will result in the waiver being disallowed and the mining claims declared null and void by the Bureau of Land Management (BLM).

The Paperwork Reduction Act of 1980 (44 U.S.C. 3501, et seq.) requires us to tell you that:

This information is being collected to allow the BLM to determine if you qualify for a waiver from the payment of \$100 per mining claim maintenance fee established by the Act of August 10, 1993 (107 Stat. 312) and the implementing regulations at 43 CFR 3833 and 3850. A response to this request is required in accordance with the statute (107 Stat. 312) to retain your benefit.

**BURDEN HOURS STATEMENT**

Public reporting burden for this form is estimated to average 5 minutes per response, including time to review instructions, gathering and maintaining data, completing and reviewing the form. Direct comments regarding this burden estimate, or any other aspect of this form, to the Department of the Interior, Bureau of Land Management, Information Collection Clearance Officer (871), 1849 C Street, N.W., Washington, D.C. 20240; and the Office of Management and Budget, Paperwork Reduction Project (1004-0114), Washington, D.C. 20503.

**FOR OFFICIAL USE ONLY**



Affidavit of Labor Performed and Improvements Made

304305 (7)

STATE OF ARIZONA, } ss.  
County of YAVAPI

AMC 304305 How  
304307

DONAL DONEGAN being duly sworn, deposes and says that he is a citizen of the United States and more than twenty-one years of age, and resides at \_\_\_\_\_ in \_\_\_\_\_ County, State of Arizona, and is personally acquainted with the mining claim S... known as PICKEM UP I  
" " " II  
" " " III

mining claim S... situate in WEAVER Mining District, County of YAVAPI, State of Arizona, the location notice S... of which is recorded in the office of the County Recorder of said County, in Book 2250 of Records of Mines, at page 290; that between the 1<sup>ST</sup> day of SEPT, A. D., 1995, and the 1<sup>ST</sup> day of SEPT, A. D., 1996, at least

100.00 dollars worth of work and improvements were done and performed upon said claim S... not including the location work of said claim S... Such work and improvements were made by and at the expense of DONALD DONEGAN  
DOROTHY DONEGAN - DAVE WILSON owner S... of said claim S... for the purpose of complying with the laws of the United States pertaining to assessment of annual work, and THE AFORE MENTIONED

were the men employed by said owner S... and who labored upon said claim S..., did said work and improvements, the same being as follows, to-wit: REPAIR OF WASHED OUT  
ROAD ON CLAIMS - REMOVING TRASH - BROUGHT DOWN  
STREAM BY HARD WATER (PIECES OF OLD PIPE - OLD BARB  
WIRE - ETC) - REMOVED CAR & MACHINE TRASH LEFT BY  
SQUATTERS DURING OUR ABSENCE

PHOENIX, ARIZONA  
MAY 7 1995

Subscribed and sworn to before me this 1<sup>ST</sup> day of May, A. D., 1995  
Donald Donegan  
Notary Public  
(My commission expires My Commission Expires July 18, 1996)

STATE OF ARIZONA } ss.  
COUNTY OF \_\_\_\_\_

Witness my hand and official seal the day and year aforesaid.

I hereby certify that the within instrument was filed and recorded at request 304305-7  
**ENTERED IN COMPUTER**  
480 5/15/95 MD  
YMH

County Recorder.  
By \_\_\_\_\_ Deputy Recorder.

on \_\_\_\_\_ at \_\_\_\_\_ M., Docket \_\_\_\_\_ Page \_\_\_\_\_

Fee \$1.75

Indexed	Photostat Compared	Blotted
---------	--------------------	---------



UNITED STATES  
DEPARTMENT OF THE INTERIOR  
BUREAU OF LAND MANAGEMENT

RECEIPT AND ACCOUNTING ADVICE

NO. **2103812**

04

WG/AZ

05/12/95

Subject: AFFIDAVITS OF ASSESSMENT WORK

2 4 12

OK  
15.00

Applicant:  
DONALD DONEGAN *address ok*  
PO BOX 216  
CONGRESS AZ. 85332

Remitter: SAME CK # 2709  
*(315) 785-6864*

Assignor:

LEASE MANAGEMENT DATA  NEW  UPDATE  PAYMENT

ORIGINAL SERIAL NO.	ASG.	TYPE	ST.	CTY.	FUND SYMBOL	ACRES/UNITS	RATE
AMC 304305, ET AL							

AMOUNT	ANV. DATE	EXP. DATE	BILL CYC.	S/C	DISTRICT	NEXT BILL	MISC. DATA	U of M	ACTUAL UNITS

ASSIGNMENT SERIAL NO.	ASG.	TYPE	ST.	CTY.	FUND SYMBOL	ACRES/UNITS	RATE

AMOUNT	ANV. DATE	EXP. DATE	BILL CYC.	S/C	DISTRICT	NEXT BILL	MISC. DATA	U of M	ACTUAL UNITS

APPLY REMITTANCE			
ACTION	FUND SYMBOL	CTY.	AMOUNT
FILING FEE			
RENTAL			
UNEARNED			
REFUND			
TOTAL			
AMOUNT DUE			

Remarks:  
*304305-7*

BY: \_\_\_\_\_ DATE: \_\_\_\_\_

Lease in Escrow?  
 KGS? Of Interest?  
 Auto Escalates? Operating Rights?  
 Auto Renew? Operator  
Bond Filed?

**FOR MMS USE ONLY**

BILLEE NUMBER	FOREST REFUGE
OCS SECTION	
CODE	

Dear Tom

Please find the enclosed forms,  
affidavits of work and the small  
claim exemptions, do hope it makes  
us valid till 1996.

I wish again to thank you for  
your assist on the phone the other day.  
It sure helps to know theres a friend on  
the other end.

Have a good day

Don Dungean  
PO BX 216  
Congress, az  
85332

9:00 AM  
PHOENIX, ARIZONA

MAY 2 '95

RECEIVED  
BILAZOR OFFICE



**MAINTENANCE FEE PAYMENT WAIVER CERTIFICATION**

This small miner waiver is filed to hold the claims/sites listed below for the assessment year beginning at noon on the first September 1 following the official filing of this form with BLM.

The undersigned owner(s) of the mining claims/sites listed below hereby certify under penalty of 18 U.S.C. 1001 and 43 U.S.C. 1212 that:

I/We control, or will control, ten or fewer mining claims/sites located and maintained on Federal land in the United States of America on the August 31 that is one day before the beginning of the assessment year indicated in line one above.

I/We have/will performed/perform assessment work upon the claims listed below for the current assessment year as of the August 31 indicated in line three above. This work meets the requirements of the General Mining Law of 1872, as amended; the Act of August 10, 1993; and the regulations at 43 CFR 3833 and 3850. Such work will be described on our affidavit of labor.

304305 (w)

The mining claims and sites for which the above waiver from payment of the maintenance fees is made are:

CLAIM NAME	BLM RECORDATION SERIAL NUMBER
1. PICKEM UP I	AMC 304305
2. PICKEM UP II	AMC 304306
3. PICKEM UP III	AME 304307
4.	
5.	
6.	
7.	
8.	
9.	
10.	

RECEIVED  
BLM AZ STATE OFFICE  
Aug 30 '94  
5:00 A.M.  
PHOENIX, ARIZONA

All owner(s) of the above mining claims and sites are filing for this waiver.

I/We understand and acknowledge that pursuant to 43 U.S.C. 1212 and 18 U.S.C. 1001, the filing of a false, fictitious, or fraudulent document with the Bureau of Land Management may result in a fine of up to \$10,000, a prison term not to exceed five years, or both.

DONALD DONEGAN  
(Owner's Name - Please Print)  
PO BX 216  
(Street or P.O. Box)

Donald Donegan  
(Owner's Signature)  
CONGRESS AZ 855332  
(City) (State) (Zip Code)

DOROTHY DONEGAN  
(Owner's Name - Please Print)  
PO BX 216  
(Street or P.O. Box)

Dorothy Donegan  
(Owner's Signature)  
CONGRESS AZ 855332  
(City) (State) (Zip Code)

DAVE WILSON  
(Owner's Name - Please Print)  
Dave Wilson  
(Owner's Signature)

Subscribed and sworn to before me this 27 day  
of July, 1994.  
Shirley A. George  
(Notary Public)  
5-25-99  
(Date Commission Expires)

[SEAL]  
**ENTERED IN COMPUTER**  
9/20/94  
(w)

3605 ARTIC BLVD 2979  
(Street or P.O. Box)

ANCHORAGE AK 99503  
(City) (State) (Zip Code)

(Owner's Name - Please Print)	(Owner's Signature)		
(Street or P.O. Box)	(City)	(State)	(Zip Code)
(Owner's Name - Please Print)	(Owner's Signature)		
(Street or P.O. Box)	(City)	(State)	(Zip Code)
(Owner's Name - Please Print)	(Owner's Signature)		
(Street or P.O. Box)	(City)	(State)	(Zip Code)
(Owner's Name - Please Print)	(Owner's Signature)		
(Street or P.O. Box)	(City)	(State)	(Zip Code)

**INSTRUCTIONS**

1. This certification of waiver from payment of maintenance fees is made under the provisions of the Act of August 10, 1993 (107 Stat. 312 [1993]), and §1744 of Title 43 and §28-28k of Title 30 of the United States Code; and the regulations thereunder (43 CFR 3833 and 3850).
2. This waiver must be filed in advance of the assessment year for which a waiver is sought, but in no event be filed later than the August 31st preceding the assessment year for which the waiver is sought.
3. You must still record your affidavit of assessment work for claims listed and/or Notices of Intention to Hold for any sites listed with the BLM by each December 30th, and the local recording office under State law, as in the past.
4. This waiver must be filed in the BLM State Office where the mining claims are recorded.
5. If the claims and sites are located in more than one State, a separate waiver form must be filed in each State in which they are held. The total number of claims and sites listed on separate waiver forms cannot exceed ten.
6. All claim names and Bureau of Land Management (BLM) serial numbers must be listed for all mining claims and sites for which a waiver is sought.
7. All owners and their addresses must be listed.
8. This waiver form must be signed by all of the owners or their designated agent. If an agent is designated, a statement appointing the agent, must be submitted with this certification, if a designation of agent is not currently on file with the BLM State office where your claims and sites are recorded.
9. Mining claims and sites held by a husband and wife, either jointly or individually, or their children under the age of discretion, shall be counted towards the 10 claim limit. Mining claims and sites held in co-ownership, or by an association of locators, by a partnership, or by a corporation shall be counted towards the 10 claim limit for claimants that have an interest in these entities.
10. Failure to pay the maintenance fee or meet the requirements for waiver from payment of the maintenance fee by any August 31st deadline for the following assessment year shall cause the mining claims and sites to be declared null and void.

**NOTICE**

The Privacy Act of 1974 and the regulation in 43 CFR 2.48(d) provide that you be furnished the following information in connection with the information required by this certification of exemption from rental fees form.

**AUTHORITY:** 30 U.S.C. 28-28e; 43 U.S.C. 1201, 1740, and 1744; and the Act of August 10, 1993 (107 Stat. 312); 43 CFR 3833 and 3850.

**PRINCIPLE PURPOSE:** This information is to be used to verify that the owner(s) of a mining claim has complied with the Act of August 10, 1993 (107 Stat. 312), and is entitled to perform assessment work in lieu of paying the maintenance fee for the mining claims listed on this form.

**ROUTINE USE:** (1) Adjudication of the claimant(s) certification of waiver from paying the maintenance fee otherwise required by the Act of August 10, 1993 (107 Stat. 312). (2) Disclosure may be made to appropriate Federal agencies when location is made within the agency's geographic area of responsibility. (3) Information from the record and/or the record will be transferred to the appropriate Federal, State, or local agency, or a member of the public in response to a specific request for pertinent information. (4) Information may also be provided to the

Department of Justice or in a proceeding before a court or adjudicative body; or to Federal, State, local or foreign agencies when needed for enforcement of civil or criminal codes or applicable regulations concerning title rights upon the public land.

**EFFECT OF NOT PROVIDING INFORMATION:** Disclosure of this information is required by the Act of August 10, 1993 (107 Stat. 312) and 43 CFR 3833 for those owner(s) wishing to take the small miners waiver allowed under 43 CFR 3833 and 3850. Failure to supply the information required in this form to support the owner(s) certification of waiver from payment of the otherwise required maintenance fees will result in the waiver being disallowed and the mining claims declared null and void by the Bureau of Land Management (BLM).

The Paperwork Reduction Act of 1980 (44 U.S.C. 3501, et seq.) requires us to tell you that:

This information is being collected to allow the BLM to determine if you qualify for a waiver from the payment of \$100 per mining claim maintenance fee established by the Act of August 10, 1993 (107 Stat. 312) and the implementing regulations at 43 CFR 3833 and 3850. A response to this request is required in accordance with the statute (107 Stat. 312) to retain your benefit.

**BURDEN HOURS STATEMENT**

Public reporting burden for this form is estimated to average 5 minutes per response, including time to review instructions, gathering and maintaining data, and completing and reviewing the form. Direct comments regarding this burden estimate, or any other aspect of this form, to the Department of the Interior, Bureau of Land Management, Information Collection Clearance Officer (871), 1849 C Street, N.W., Washington, D.C. 20240; and the Office of Management and Budget, Paperwork Reduction Project (1004-0114), Washington, D.C. 20503.

**FOR OFFICIAL USE ONLY**



# Fish and Wildlife 2000

## A Plan for the Future

PHOENIX, ARIZONA  
9:00 A.M.  
JUN 30 1994

8/1/94

RECEIVED  
BLM, AZ STATE OFFICE

Don -

THE FORM THAT YOU SENT HAS BEEN REPLACED BY FORM 3830-2 WHICH I AM ENCLOSING. PLEASE NOTE THAT YOU DO NOT HAVE TO REFERENCE OR ATTACH A COPY OF YOUR MINING NOTICE AZA-27338 WITH THE NEW FORM. ALSO YOU ARE NO LONGER REQUIRED TO GET A NOTARY PUBLIC TO SIGN OFF ON THE NEW FORM.

PLEASE SEND IT TO BLM'S ARIZONA STATE OFFICE AT ADDRESS SHOWN ON ATTACHED INSTRUCTION SHEET.

Ron Smith

8/25/94

Please find the enclosed exemption form for 1994

PHOENIX, ARIZONA  
9:00 A.M.  
AUG 30 1994

RECEIVED  
BLM, AZ STATE OFFICE

As you can see Dave Wilson's address and signature is on the 3830-1 form. The complete form along with the affidavits of assessment was sent to Ron Smith at the ~~Deer Valley~~ <sup>Deer Valley</sup> Office, as I lost the address at the State office bldg. However the enclosed note from Ron will clarify. It was received by me late (8-24-94) because of mail forwarding, consequently, I did not have time to read the recommended form to Dave and get it back to your office.

I do hope this procedure is acceptable to you.

If in the event it isn't, can I have an extended period of time to resubmit the request

Sincerely

Donald Donegan

PS  
Would it be possible to send me a copy of 3830-2 to the enclosed address



7/18/94

Dear Ron,

RECEIVED  
8.4 M. AZ STATE OFFICE

I mislaid the address and who

AUG 30 '94

these papers go to. Would you please  
forward them to the proper Dept.

9:00 AM  
PHOENIX, ARIZONA

Thank you

Don Donegan

PS

If you cut our way this winter  
stop for a cup of coffee, and if  
he's around somewhere drop

Thank Motty with you

RECEIVED  
PDD  
1994 AUG - 1 11:24  
BUREAU OF LAND MGT  
PHOENIX, ARIZONA

# Affidavit of Labor Performed and Improvements Made

STATE OF ARIZONA, }  
County of YAVAPI } ss.  
DONALD DONEGAN

being duly sworn, deposes and says that he is a citizen of the United States and more than twenty-one years of age, and resides at PICKEM UP CLAIM in YAVAPI County, State of Arizona, and is personally acquainted with the mining claim S. known as PICKEM UP I PICKEM UP III

RECEIVED  
STATE OFFICE  
AUG 16 1994  
9:00 AM  
PHOENIX, ARIZONA

mining claim S. situate in WEAVER Mining District, County of YAVAPI, State of Arizona, the location notice S. of which is recorded in the office of the County Recorder of said County, in Book 7800-405 of Records of Mines, at page 405; that between the 1st day of OCT, A. D., 1993, and the 28th day of APRIL, A. D., 1994, at least 800

three hundred dollars worth of work and improvements were done and performed upon said claim S. not including the location work of said claim S. Such work and improvements were made by and at the expense of DON DONEGAN - DAVID WILSON HAR HARPER LEYAL MCQUIRE DOROTHY DONEGAN owner S. of said claim S. for the purpose of complying with the laws of the United States pertaining to assessment of annual work, and LEYAL MCQUIRE - RON COOMBS

were the men employed by said owner S. and who labored upon said claim S., did said work and improvements; the same being as follows, to-wit: REBILT WASHED CUT ROAD ASSISTED IN THE DREDGING OPERATION

JAMES SAYRE  
Notary Public in the State of New York  
JEFFERSON COUNTY No. 4334439  
Commission Expires April 6, 1996

Subscribed and sworn to before me this 1st day of July, A. D., 1994  
(My commission expires 4/6/96) James M. Sayre Notary Public.

STATE OF ARIZONA }  
COUNTY OF \_\_\_\_\_ } ss.  
I hereby certify that the within instrument was filed and recorded at request of \_\_\_\_\_  
on \_\_\_\_\_ at \_\_\_\_\_  
\_\_\_\_\_ M., Docket \_\_\_\_\_  
Page \_\_\_\_\_

Witness my hand and official seal the day and year aforesaid.  
\_\_\_\_\_  
County Recorder.  
By \_\_\_\_\_  
Deputy Recorder.

Indexed	Photostat Compared	Blotted
---------	--------------------	---------

Fee \$1.75

ENTERED IN COMPUTER

10/4/94

12

AMIC 304305 CR

When Recorded Mail To:

INDEXED &  
MICROFILMED



INSTRUMENT # 9445254  
OFFICIAL RECORDS OF  
YAVAPAI COUNTY  
MARGO W. CARSON  
REQUEST OF:

DONALD DONEGAN  
DATE: 07/28/94 TIME: 12:15  
FEE: 5.00 SC: 4.00 PT: 1.00  
BOOK 2872 PAGE 285 PAGES: 002

EX	FE
	\$
MAP	\$1
	\$
PCL	\$5
	\$1
	\$15



Donald D Donegan  
30050 COUNTY RT 69  
South Phoenix NY 43668

PO BX 216  
CONGRESS, AZ  
85332

Caption: AFFIDAVIT OF LABOR & IMPROVEMENTS

DO NOT REMOVE

THIS IS PART OF THE OFFICIAL DOCUMENT

PICKEM UP CLAIMS 1-2-3

BOOK 2800 page 405

" 2800 " 402

" 2800 " 407

9:00 A.M.  
PHOENIX, ARIZONA

AUG 16 '94

RECEIVED  
B.I.M. AZ STATE OFFICE

BOOK 2872 PAGE 285

3x5=15  
3

ENTERED IN COMPUTER

CR 10/4/94



UNITED STATES  
DEPARTMENT OF THE INTERIOR  
BUREAU OF LAND MANAGEMENT

RECEIPT AND ACCOUNTING ADVICE

NO. 2062178

WG/AZ 08/17/94

Subject: AFFIDAVITS OF ASSESSMENT WORK (3)

2 3 12  
2 3 08

OK  
15.00  
5.00

Applicant:  
DONALD D. DONEGAN  
BOX 444  
BRIDGEPORT NY 13030

SAME CK. # 587

Remitter:

(315) 785-6864

Assignor:

LEASE MANAGEMENT DATA  NEW  UPDATE  PAYMENT

ORIGINAL SERIAL NO.	ASG.	TYPE	ST.	CTY.	FUND SYMBOL	ACRES/UNITS	RATE
AMC 304305, ET AL							

AMOUNT	ANV. DATE	EXP. DATE	BILL CYC.	S/C	DISTRICT	NEXT BILL	MISC. DATA	U of M	ACTUAL UNITS

ASSIGNMENT SERIAL NO.	ASG.	TYPE	ST.	CTY.	FUND SYMBOL	ACRES/UNITS	RATE

AMOUNT	ANV. DATE	EXP. DATE	BILL CYC.	S/C	DISTRICT	NEXT BILL	MISC. DATA	U of M	ACTUAL UNITS

APPLY REMITTANCE			
ACTION	FUNDSYMBOL	CTY.	AMOUNT
FILING FEE			
RENTAL			
UNEARNED			
REFUND			5.00
TOTAL			
AMOUNT DUE			

Remarks: Exempt  
overpayment  
304305-7

BY: Tom Reitmeyer DATE: 8-18-94

Lease in Escrow?  
 KGS?  
 Auto Escalates?  
 Auto Renew?

Of Interest?  
Operating Rights?  
Operator  
Bond Filed?

FOR MMS USE ONLY		
BILLEE	NUMBER	FOREST REFUGE
OCS SECTION	CODE	



UNITED STATES  
DEPARTMENT OF THE INTERIOR  
BUREAU OF LAND MANAGEMENT

FORM APPROVED  
OMB NO. 1004-0114 #11  
Expires: May 31, 1996

CERTIFICATION OF EXEMPTION FROM PAYMENT OF RENTAL FEE

SEE INSTRUCTIONS ON FLAP

This small miners exemption is filed for the assessment year beginning at noon on September 1, 1993, and ending at noon on September 1, 1994.

The undersigned owner(s) of the mining claim listed below hereby certify under penalty of 18 U.S.C. 1001 and 43 U.S.C. 1212 that:

I/We own ten or fewer mining claims/sites located and maintained in the United States of America.

I/We have a total of less than ten acres of unreclaimed surface disturbance on the claims/sites resulting from exploration or mining activities.

The ten or fewer mining claims listed below are operated under a Notice, Plan of Operations, Special Use Permit, or other State or local permit, as described in the regulations at 43 CFR 3833.1-6, issued by:

and the serial number or other designation of such Notice, Plan of Operations, or Permit is:

*MN 93-P-003 (AZA 27338)*

Please check the appropriate box indicating production or exploration that applies to your claims, and complete the production information if that applies.

I/We have produced from the mining claims/sites listed below more than \$1,500 and less than \$800,000 in gross revenues of a mineral commodity(ies) during the above assessment year that are subject to the General Mining Law of 1872, as amended; the Act of October 5, 1992; and regulations at 43 CFR 3833.1-6 and 3850.

COMMODITY(IES)	GROSS DOLLAR VALUE PRODUCED

I/We have or will perform exploration work upon the lode and/or placer claims listed below that meets the requirements of the General Mining Law of 1872, as amended; the Act of October 5, 1992; and the regulations at 43 CFR 3833.1-6 and 3850. Such work will be described on our affidavit of labor.

lode and/or placer claims for which the above exemption from payment of the rental fees is made are:

CLAIM NAME	BLM RECORDATION SERIAL NUMBER	COUNTY	RECORDATION BOOK	PAGE
PICKEM UP I	AMC 304305	YAVAPI	2250	392
PICKEM UP II	AMC 304306	"	2250	392
PICKEM UP III	AMC 304307	"	2250	394

RECEIVED  
B.L.M. AZ STATE OFFICE

AUG 2 '93

9:00 A.M.  
PHOENIX, ARIZONA

ENTERED IN COMPUTER

8-4-93 *eh*

The owner(s) of the above lode and/or placer claims are:

NAME	ADDRESS	STATE	ZIP CODE
DONALD DONEGAN	BX 216 CONGRESS	AZ	85332
DOROTHY DONEGAN	BX 216 CONGRESS	AZ	85332

RECEIVED  
 JUN 5 1993  
 JEROME WILSON  
 8:00 A.M.  
 ARIZONA STATE OFFICE

This exemption is filed by the above listed owner(s) in the State of \_\_\_\_\_ for this assessment year.

I/We understand and acknowledge that pursuant to 43 U.S.C. 1212 and 18 U.S.C. 1001, the filing of a false, fictitious, or fraudulent document with the Bureau of Land Management may result in a fine of up to \$10,000, a prison term not to exceed five years, or both.

Subscribed and sworn to before me this 28 day of July, 1993.

DONALD DONEGAN  
(Owner's Name - Please Print)

Robin L. Hammond  
(Notary Public)  
term  
(Date Commission Expires)



Postmaster/Notary Public  
Per USPS ASM

Donald Donegan  
(Owner's Signature)

Subscribed and sworn to before me this 28 day of July, 1993.

DOROTHY DONEGAN  
(Owner's Name - Please Print)

Robin L. Hammond  
(Notary Public)  
term  
(Date Commission Expires)



Postmaster/Notary Public  
Per USPS ASM

Dorothy Donegan  
(Owner's Signature)

Subscribed and sworn to before me this \_\_\_\_\_ day of \_\_\_\_\_, 199\_\_.

\_\_\_\_\_  
(Owner's Name - Please Print)

\_\_\_\_\_  
(Notary Public)

\_\_\_\_\_  
(Owner's Signature)

\_\_\_\_\_  
(Date Commission Expires)

Subscribed and sworn to before me this \_\_\_\_\_ day of \_\_\_\_\_, 199\_\_.

\_\_\_\_\_  
(Owner's Name - Please Print)

\_\_\_\_\_  
(Notary Public)

\_\_\_\_\_  
(Owner's Signature)

\_\_\_\_\_  
(Date Commission Expires)

Subscribed and sworn to before me this \_\_\_\_\_ day of \_\_\_\_\_, 199\_\_.

\_\_\_\_\_  
(Owner's Name - Please Print)

\_\_\_\_\_  
(Notary Public)

\_\_\_\_\_  
(Owner's Signature)

\_\_\_\_\_  
(Date Commission Expires)



UNITED STATES  
DEPARTMENT OF THE INTERIOR  
BUREAU OF LAND MANAGEMENT

DB  
304305  
FORM APPROVED  
OMB NO. 1004-0114  
Expires: May 31, 1996 #11

CERTIFICATION OF EXEMPTION FROM PAYMENT OF RENTAL FEE

SEE INSTRUCTIONS ON FLAP

This small miners exemption is filed for the assessment year beginning at noon on September 1, 1992, and ending at noon on September 1, 1993.

The undersigned owner(s) of the mining claim listed below hereby certify under penalty of 18 U.S.C. 1001 and 43 U.S.C. 1212 that:

- I/We own ten or fewer mining claims/sites located and maintained in the United States of America.
- I/We have a total of less than ten acres of unreclaimed surface disturbance on the claims/sites resulting from exploration or mining activities.

The ten or fewer mining claims listed below are operated under a Notice, Plan of Operations, Special Use Permit, or other State or local permit, as described in the regulations at 43 CFR 3833.1-6, issued by:

and the serial number or other designation of such Notice, Plan of Operations, or Permit is: MN 93 -P-003 (AZA 27338)

Please check the appropriate box indicating production or exploration that applies to your claims, and complete the production information if that applies.

- I/We have produced from the mining claims/sites listed below more than \$1,500 and less than \$800,000 in gross revenues of a mineral commodity(ies) during the above assessment year that are subject to the General Mining Law of 1872, as amended; the Act of October 5, 1992; and regulations at 43 CFR 3833.1-6 and 3850.

COMMODITY(IES)	GROSS DOLLAR VALUE PRODUCED

- I/We have or will perform exploration work upon the lode and/or placer claims listed below that meets the requirements of the General Mining Law of 1872, as amended; the Act of October 5, 1992; and the regulations at 43 CFR 3833.1-6 and 3850. Such work will be described on our affidavit of labor.  
lode and/or placer claims for which the above exemption from payment of the rental fees is made are:

CLAIM NAME	BLM RECORDATION SERIAL NUMBER	COUNTY	RECORDATION BOOK	PAGE
PICKEM UP I	AMC 304305	YAVAPI	2250	390
PICKEM UP II	AMC 304306	"	2250	392
PICKEM UP III	AMC 304307	"	2250	394

RECEIVED  
B.L.M. AZ STATE OFFICE  
Aug 2 '93  
9:00 A.M.  
PHOENIX, ARIZONA

ENTERED IN COMPUTER  
8-4-93 ej

The owner(s) of the above lode and/or placer claims are:

NAME	ADDRESS	STATE	ZIP CODE
WALD DONEGAN	BX 216 CONGRESS	AZ	85332
ROTHY DONEGAN	BX 216 CONGRESS	AZ	85332

This exemption is filed by the above listed owner(s) in the State of \_\_\_\_\_ for this assessment year.

I/We understand and acknowledge that pursuant to 43 U.S.C. 1212 and 18 U.S.C. 1001, the filing of a false, fictitious, or fraudulent document with the Bureau of Land Management may result in a fine of up to \$10,000, a prison term not to exceed five years, or both.

Subscribed and sworn to before me this 28 day [SEAL]

of July, 1993

Blain L. Hemwood  
(Notary Public)

term  
(Date Commission Expires)



Postmaster/Notary Public  
Per USPS ASM

DONALD DONEGAN  
(Owner's Name - Please Print)

Donald Donegan  
(Owner's Signature)

Subscribed and sworn to before me this 28 day [SEAL]

of July, 1993

Blain L. Hemwood  
(Notary Public)

term  
(Date Commission Expires)



Postmaster/Notary Public  
Per USPS ASM

JOROTHY DONEGAN  
(Owner's Name - Please Print)

Jorothy Donegan  
(Owner's Signature)

Subscribed and sworn to before me this \_\_\_\_\_ day [SEAL]

of \_\_\_\_\_, 199\_\_.

\_\_\_\_\_  
(Notary Public)

\_\_\_\_\_  
(Date Commission Expires)

\_\_\_\_\_  
(Owner's Name - Please Print)

\_\_\_\_\_  
(Owner's Signature)

Subscribed and sworn to before me this \_\_\_\_\_ day [SEAL]

of \_\_\_\_\_, 199\_\_.

\_\_\_\_\_  
(Notary Public)

\_\_\_\_\_  
(Date Commission Expires)

\_\_\_\_\_  
(Owner's Name - Please Print)

\_\_\_\_\_  
(Owner's Signature)

Subscribed and sworn to before me this \_\_\_\_\_ day [SEAL]

of \_\_\_\_\_, 199\_\_.

\_\_\_\_\_  
(Notary Public)

\_\_\_\_\_  
(Date Commission Expires)

\_\_\_\_\_  
(Owner's Name - Please Print)

\_\_\_\_\_  
(Owner's Signature)



UNITED STATES  
DEPARTMENT OF THE INTERIOR  
BUREAU OF LAND MANAGEMENT

RECEIPT AND ACCOUNTING ADVICE

NO. 1900756 04

WG/AZ

08/03/93

Subject: AFFIDAVITS OF ASSESSMENT WORK (3) 2 1 12 15.00

Applicant:  
DONALD D DONEGAN  
BOX 216  
CONGRESS AZ 85332

Remitter: DONALD D DONEGAN  
BOX 444  
BRIDGEPORT NY 13030

Assignor:

LEASE MANAGEMENT DATA									
<input type="checkbox"/> NEW <input type="checkbox"/> UPDATE <input type="checkbox"/> PAYMENT									
ORIGINAL SERIAL NO.	ASG.	TYPE	ST.	CTY.	FUND SYMBOL			ACRES/UNITS	RATE
AMC 304305, ET AL									
AMOUNT	ANV. DATE	EXP. DATE	BILL CYC.	S/C	DISTRICT	NEXT BILL	MISC. DATA	U of M	ACTUAL UNITS
ASSIGNMENT SERIAL NO.	ASG.	TYPE	ST.	CTY.	FUND SYMBOL			ACRES/UNITS	RATE
AMOUNT	ANV. DATE	EXP. DATE	BILL CYC.	S/C	DISTRICT	NEXT BILL	MISC. DATA	U of M	ACTUAL UNITS

APPLY REMITTANCE				Remarks:
ACTION	FUND SYMBOL	CTY.	AMOUNT	
FILING FEE				
RENTAL				
UNEARNED				
REFUND				
TOTAL				
AMOUNT DUE				

BY: \_\_\_\_\_ DATE: \_\_\_\_\_

<input type="checkbox"/> Lease in Escrow?	Of Interest? Operating Rights? Operator Bond Filed?	FOR MMS USE ONLY	
<input type="checkbox"/> KGS?		BILLEE	FOREST REFUGE
<input type="checkbox"/> Auto Escalates?		NUMBER	
<input type="checkbox"/> Auto Renew?		OCS SECTION	
		CODE	



**AFFIDAVIT OF  
PERFORMANCE OF  
ANNUAL ASSESSMENT WORK**

MN-2 © LawForms 3-80

304305

epi 

Effective Date <b>MAY 1993</b>	County and State <b>YAVAPAI</b>
AFFIANT (Name, Address, and Zip Code) <b>DONALD DONEGAN PO BOX 216 CONGRESS, AZ 85332</b>	OWNERS OF MINING CLAIM (Names, Addresses, and Zip Codes) <b>DONALD DONEGAN PO BOX 216 CONGRESS, AZ 85332</b>
Mining Claim (Name, Number, and Mining District) <b>PICKEM UP I 304-305 PICKEM UP II 304-306 PICKEM UP III 304-307</b>	Period of Time Covered by this Affidavit (give dates) <b>OCT 1, 1992 - MAY 28, 1993</b>
Recording and Filing Information The Location Notice of this Mining Claim is recorded at Docket <b>2250</b> , Page <b>292</b> , Mining District, in the Office of the County Recorder of <b>YAVAPAI</b> County, Arizona.	
The Location Notice is also filed under filing serial number <b>AN 93-P-003</b> with the proper BLM office Located in <b>PHOENIX AZ</b> in the State of <b>AZ</b> .	

**PURSUANT TO ARS §27-208 and 43-CFR 3833.2 Affiant States:**

- Affiant is a citizen of the United States, is over 18 years of age, resides at the above address and is personally acquainted with the above described mining claim.
- During the period of time stated above, at least \$ 400<sup>00</sup> worth of work and improvements were done and performed upon Mining Claim not including the location work of the claim.
- The work and improvements were made by and at the expense of the above named Owner of Mining Claim for the purposes of complying with the laws of the United States pertaining to assessment or annual work.
- The following persons were employed by Owner of Mining Claim and labored upon Mining Claim and did the work and improvements:

**HAL HARPER  
DON DONEGAN**

- The following work was performed on Mining Claim:

**REPAIR OF WASHED OUT ROAD CAUSE BY  
WINTER STORM 1992-93**



**ENTERED IN COMPUTER**

8-4-93 epi

<p><b>Donald Donegan</b> _____ Signatures of Affiant</p>		<p><b>Donald Donegan</b> _____ Signature of Notary Public</p>
STATE OF: <b>Arizona</b>	Verification. On this date, before me, a Notary Public, personally appeared:	Notary Expiration Date:
COUNTY OF: <b>Maricopa</b>	<b>DONALD DONEGAN</b>	My Commission Expires May 7, 1995
Date of Verification <b>4-21-1993</b>	who, being duly sworn upon oath, stated that he had read this document and knows of his own knowledge that the facts stated within are true and correct, except for those matters based on information which he believes to be true.	

**INSTRUCTIONS:** Record in Office of County Recorder for County where claim is located before December 31 and file with proper BLM office before December 30 each year.

This instrument was recorded or filed at the request of:


**CERTIFICATE OF RECORDATION OR FILING**

I certify that this instrument was filed or recorded on the date, at the time, in the docket, beginning with the page number, and with the fee number and file number stamped in the top space of this instrument. If the instrument is of multiple pages, the docket and page set forth represent the first page of that instrument and that instrument extends through Docket \_\_\_\_\_ Page \_\_\_\_\_

The recording official is directed to return this instrument or a copy thereof to the above person.

Official Certifying Recordation Deputy

BOOK **2626** PAGE **501**





When recorded, mail to:

# RUSH

*Donald Donegan*  
*Po Box 216*  
*Congress, AZ 85332*

**INDEXED &  
MICROFILMED**

**RECORDED YAVAPAI COUNTY ARIZONA**

INSTRUMENT # 9319217  
 OFFICIAL RECORDS OF  
 YAVAPAI COUNTY  
 MARGO W. CARSON  
 REQUEST OF:  
 DONALD DONEGAN  
 DATE: 04/30/93 TIME: 10:05  
 FEE: 5.00 SC: 4.00 PT: 1.00  
 BOOK 2626 PAGE 500 PAGES: 002

This space reserved for recording information

BK	5
MAP	#4
PCL	\$5
	\$1
	15

**CAPTION HEADING:** *Annual Assessment work*

RECEIVED  
8:11 A.M. AZ STATE OFFICE


**X**  
JUL 12 '93  
9:00 A.M.  
PHOENIX, ARIZONA  
**CANCELLED**

9:00 A.M.  
PHOENIX, ARIZONA

AUG 2 '93

RECEIVED  
8:11 A.M. AZ STATE OFFICE

BOOK 2626 PAGE 500



RECEIVED  
BL. MAZ. DE. KR.

AUG 2 1993

9:00 A.M.  
PHOENIX, ARIZONA

# PICKEM UP MINES

ANTELOPE CREEK AZ.

DON & DOT DONEGAN OWNERS

P.O. BOX 216 CONGRESS  
AZ. 85332

MN 93-003 (AZ 27388)

Dear TONY,

my apologies on the mistake on my exemption request papers. Here are the corrected papers for 1992-93 and 1993-94. I hope they are alright.

In enclosing the assessment work papers that were sent back to me by someone in the State Bldg because I had not filed for exemption, or paid the rent fee.

I did file a plan of operation on or about March 15, 1993. I hope, between the plan of operation, and the assessment papers that I qualify. As noted in the plan of operation the area being worked is less than a acre.

As I offered Ron, you are welcome to come out for coffee, if you in the area. You guys are angels compared to some in Alaska.

Thanks for your prompt cooperation

I remain Don Donegan

PS

if in the event you need to contact me  
my temporary address is:

DON DOWEGAN

PO BX 73

CHICKEN, ALASKA.

99732

the mail believe it or not comes in by  
plane, twice a week, whether or not we are  
getting letters. It arrives at the airport  
at 11AM on tuesdays and Fridays.

Can't wait to get back to Congress. we'll  
be leaving here about the 20th of August.



Please find the enclosed  
check in the amount of 15<sup>00</sup>  
for the filing fee for Puckem up I  
Puckem up II and Puckem up III  
claims assessment for 1992

PHOENIX, ARIZONA  
9:00 A.M.

OCT 28 1992

RECEIVED  
BLM. AZ STATE OFFICE

thank you

Don Doregan



UNITED STATES  
DEPARTMENT OF THE INTERIOR  
BUREAU OF LAND MANAGEMENT

RECEIPT AND ACCOUNTING ADVICE

NO. 1950554<sup>04</sup>  
CP/AZ 10/28/92

Subject: AFFIDAVITS OF ASSESSMENT WORK (3) ✓ 2 8 12 15.00

Applicant: DONALD D DONEGAN  
BOX 444  
BRIDGEPORT NY 13030

SAME - CK #424

Remitter:

*okey*  
Also Box 216  
Congress AZ  
85332

Assignor:

LEASE MANAGEMENT DATA  NEW  UPDATE  PAYMENT

ORIGINAL SERIAL NO.	ASG.	TYPE	ST.	CTY.	FUND SYMBOL	ACRES/UNITS	RATE
AMC 304305, ET AL							

AMOUNT	ANV. DATE	EXP. DATE	BILL CYC.	S/C	DISTRICT	NEXT BILL	MISC. DATA	U of M	ACTUAL UNITS

ASSIGNMENT SERIAL NO.	ASG.	TYPE	ST.	CTY.	FUND SYMBOL	ACRES/UNITS	RATE

AMOUNT	ANV. DATE	EXP. DATE	BILL CYC.	S/C	DISTRICT	NEXT BILL	MISC. DATA	U of M	ACTUAL UNITS

APPLY REMITTANCE

ACTION	FUND SYMBOL	CTY.	AMOUNT
FILING FEE			
RENTAL			
UNEARNED			
REFUND			
TOTAL			
AMOUNT DUE			

Remarks:

BY: \_\_\_\_\_ DATE: \_\_\_\_\_

- Lease in Escrow?
  - KGS?
  - Auto Escalates?
  - Auto Renew?
- Of Interest?  
Operating Rights?  
Operator  
Bond Filed?

FOR MMS USE ONLY		
BILLEE		FOREST REFUGE
NUMBER		
OCS SECTION		
CODE		



Affidavit of Labor Performed and Improvements Made

STATE OF ARIZONA, } ss.  
County of.....

304305  
ID hj

DONALD DONEGAN being duly sworn, deposes and says that .....he is a citizen of the United States and more than twenty-one years of age, and resides at ANTELOPE CREEK in YAVAPI County, State of Arizona, and is personally acquainted with the mining claims... known as PICKEM UP I AMC 304305  
PICKEM UP II " 304306  
PICKEM UP III " 304307

mining claim..... situate in WEAVER Mining District, County of YAVAPI....., State of Arizona, the location notice..... of which is recorded in the office of the County Recorder of said County, in Book 2250 of Records of Mines, at page 290-294-292; that between the 30 day of OCT 1991, A. D., 1991, and the 1<sup>ST</sup> day of SEPT A. D., 1992, at least \$100.00 dollars worth of work and improvements were done and performed upon said claim S. not including the location work of said claim..... Such work and improvements were made by and at the expense of DONALD DONEGAN

owner..... of said claim S. for the purpose of complying with the laws of the United States pertaining to assessment of annual work, and DAVE WILSON  
CHAS BILLINGSLEY  
DONAD DONEGAN

were the men employed by said owner..... and who labored upon said claim S., did said work and improvements, the same being as follows, to-wit: PROSPECTING FOR MINERAL VEIN LOCATIONS - REPAINTING & REPLACING CLAIM MARKERS - CLEMING DAM AREA OF DERBIS

RECEIVED  
GEN. & STATE OFFICE

OCT 28 '92

9:00 A.M.  
PHOENIX, ARIZONA

MAIL ADDRESS D. DONEGAN PO BOX 216 CONGRESS, AZ 85332

Subscribed and sworn to before me this 29 day of Sept A. D., 1992  
Nichelle Escameca  
(My commission expires July 16, 1996) Notary Public

SEAL

STATE OF ARIZONA } ss.  
COUNTY OF MARICOPA

Witness my hand and official seal the day and year aforesaid.

I hereby certify that the within instrument was filed and recorded at request

County Recorder.

of .....

By..... Deputy Recorder.

on ..... BOOK 2538 PAGE 838

..... M., Docket..... Fee \$1.75

Page.....

Indexed	Photostat Compared	Blotted
---------	--------------------	---------

When recorded, mail to:

DONALD DONEGAN  
BOX 216  
Congress, AZ 85332

**INDEXED &  
MICROFILMED**



INSTRUMENT # 9242121  
OFFICIAL RECORDS OF  
YAVAPAI COUNTY  
PATSY C. JENNEY  
REQUEST OF:

DONALD DONEGAN  
DATE: 09/30/92 TIME: 11:50  
FEE: 5.00 SC: 4.00 PT: 1.00  
BOOK 2538 PAGE 837 PAGES: 002

5  
15

**CAPTION HEADING:** AFFIDAVIT OF PERFORMANCE OF  
ANNUAL ASSESSMENT WORK

RECEIVED  
B.L.M. AZ STATE OFFICE

OCT 28 '92

9:00 A.M.  
PHOENIX, ARIZONA

(THIS FORM FOR RECORDER'S USE ONLY)

BOOK 2538 PAGE 837



UNITED STATES  
DEPARTMENT OF THE INTERIOR  
BUREAU OF LAND MANAGEMENT

RECEIPT AND ACCOUNTING ADVICE

NO. 1666856

04

SM/AZ

10/17/91

Subject: AFFIDAVITS OF ASSESSMENT WORK (3) ✓

2 33 12

15.00

Applicant:

OK gi

DONALD DONEGAN  
P. O. BOX 444  
BRIDGEPORT, NY 13030

SAME - CK #338

Remitter:

Assignor:

LEASE MANAGEMENT DATA									
<input type="checkbox"/> NEW <input type="checkbox"/> UPDATE <input type="checkbox"/> PAYMENT									
ORIGINAL SERIAL NO.	ASG.	TYPE	ST.	CTY.	FUND SYMBOL			ACRES/UNITS	RATE
AMC 304305-307									
AMOUNT	ANV. DATE	EXP. DATE	BILL CYC.	S/C	DISTRICT	NEXT BILL	MISC. DATA	U of M	ACTUAL UNITS
ASSIGNMENT SERIAL NO.	ASG.	TYPE	ST.	CTY.	FUND SYMBOL			ACRES/UNITS	RATE
AMOUNT	ANV. DATE	EXP. DATE	BILL CYC.	S/C	DISTRICT	NEXT BILL	MISC. DATA	U of M	ACTUAL UNITS

APPLY REMITTANCE			
ACTION	FUND SYMBOL	CTY.	AMOUNT
FILING FEE			
RENTAL			
UNEARNED			
REFUND			
TOTAL			
AMOUNT DUE			

Remarks:

Ack. sgm

BY:

DATE:

Lease in Escrow?  
 KGS?  
 Auto Escalates?  
 Auto Renew?

Of Interest?  
 Operating Rights?  
 Operator  
 Bond Filed?

**FOR MMS USE ONLY**

BILLEE		FOREST REFUGE
NUMBER		
OCS SECTION		
CODE		



# Affidavit of Labor Performed and Improvements Made

BK	FEE
	5
MAP	4
PC	5
	1
	14

STATE OF ARIZONA, }  
County of YAVAPAI } ss.

304 305 306

Donald Donegan being duly sworn, deposes and says that he is a citizen of the United States and more than twenty-one years of age, and resides at Antelope Creek in Yavapai County, State of Arizona, and is personally acquainted with the mining claim known as Pickem up I AMC 304 305

Pickem up II AMC 304 306  
Pickem up III AMC 304 307

mining claim situate in Neaver Mining District, County of Yavapai, State of Arizona, the location notice of which is recorded in the office of the County Recorder of said County, in Book 2252 of Records of Mines, at page 290-294-292; that between the 1st day of Jan, A. D., 1991, and the 30th day of Oct, A. D., 1991, at least 200.00

dollars worth of work and improvements were done and performed upon said claim S, not including the location work of said claim. Such work and improvements were made by and at the expense of Donald Donegan

owner of said claim S for the purpose of complying with the laws of the United States pertaining to assessment of annual work, and Jesse Dudley, Joe Seddes, Donald Donegan

were the men employed by said owner and who labored upon said claim S, did said work and improvements, the same being as follows, to-wit: removed trash left by everyone for the past 40 yrs, Old Cans bottle est. & replaced claim markers - opening and prospecting a vein for assay

RECEIVED  
B.L.M. AZ STATE OFFICE  
OCT 17 1991  
9:00 AM  
PHOENIX, ARIZONA

**SEAL**

Donald Donegan  
Subscribed and sworn to before me this 26th day of August, A. D., 1991.  
(My commission expires 12/9/92) Beverly Wyatt Notary Public.

STATE OF ARIZONA }  
COUNTY OF \_\_\_\_\_ } ss.

Witness my hand and official seal the day and year aforesaid.

**RECORDED YAVAPAI COUNTY ARIZONA**

INSTRUMENT # 9134303  
OFFICIAL RECORDS OF  
YAVAPAI COUNTY  
PATSY C. JENNEY  
REQUEST OF:  
DONALD D DONEGAN  
DATE: 09/12/91 TIME: 11:25  
FEE: 5.00 SC: 4.00 PT:  
BOOK 2397 PAGE 276 PAGES: 001

BOOK **2397** PAGE **276**  
County Recorder.

**INDEXED & MICROFILMED**

Indexed	Photostat Compared	Blotted
---------	--------------------	---------



**NOTICE!!**

**These documents have been scanned!**

**Do not place un-scanned documents beneath this notice!**

**Do not remove this notice from this file!**

GPO Jacket No. 560-102  
Print Order 61540  
Rise Business Services, LLC  
Job=AZ15 8/2/2019




Box Number= AZ15191



Claim Begin-End: AMC304305-AMC304307

**5 Miscellaneous**



AZ15191-2

AMC304200-AMC308091



Brown, Pauline <paulinebrown@blm.gov>

AMC 304305

AMC 348177

## Pickem Up Claims

2 messages

Debbie and Ernie <timbuktuent@hotmail.com>  
To: "paulinebrown@blm.gov" <paulinebrown@blm.gov>

Wed, Apr 8, 2015 at 11:12 AM

Hello Pauline,

Thank you for your help today. Here is an updated adress for Orlando Carroccia and Ernest Leschner for the following four (4) claims:

Serial Number AMC 348177, AMC 304305, AMC 304306, AMC 304307

The new address for both Orlando and Ernest is

HC 60 Box 512  
Quemado, NM 87829  
phone number is 575 773-4119  
email is [timbuktuent@hotmail.com](mailto:timbuktuent@hotmail.com)

Thank you,  
Ernest Leschner

Brown, Pauline <paulinebrown@blm.gov>  
To: Debbie and Ernie <timbuktuent@hotmail.com>

Wed, Apr 8, 2015 at 11:55 AM

Thank you for your response; I will have the addresses updated, and a copy of this email message placed into the Lead case files.

Regards,

PAULINE BROWN  
LAND LAW EXAMINER  
BUREAU OF LAND MANAGEMENT  
ARIZONA STATE OFFICE  
ONE NORTH CENTRAL AVE, STE 800  
PHOENIX, AZ 85004-4427

OFFICE: (602) 417-9360  
FAX: (602) 417-9490; 602-417-9452

[paulinebrown@blm.gov](mailto:paulinebrown@blm.gov)

[Quoted text hidden]



Brown, Pauline <paulinebrown@blm.gov>

AMC 304305

AMC 348177

## Pickem Up Claims

2 messages

Debbie and Ernie <timbuktuent@hotmail.com>  
To: "paulinebrown@blm.gov" <paulinebrown@blm.gov>

Wed, Apr 8, 2015 at 11:12 AM

Hello Pauline,

Thank you for your help today. Here is an updated address for Orlando Carroccia and Ernest Leschner for the following four (4) claims:

Serial Number AMC 348177, AMC 304305, AMC 304306, AMC 304307

The new address for both Orlando and Ernest is

HC 60 Box 512  
Quemado, NM 87829  
phone number is 575 773-4119  
email is [timbuktuent@hotmail.com](mailto:timbuktuent@hotmail.com)

ADDRESSES Updated  
ENTERED APR 08 2015  
PB

Thank you,  
Ernest Leschner

Brown, Pauline <paulinebrown@blm.gov>  
To: Debbie and Ernie <timbuktuent@hotmail.com>

Wed, Apr 8, 2015 at 11:55 AM

Thank you for your response; I will have the addresses updated, and a copy of this email message placed into the Lead case files.

Regards,

PAULINE BROWN  
LAND LAW EXAMINER  
BUREAU OF LAND MANAGEMENT  
ARIZONA STATE OFFICE  
ONE NORTH CENTRAL AVE, STE 800  
PHOENIX, AZ 85004-4427

OFFICE: (602) 417-9360

FAX: (602) 417-9490; 602-417-9452

[paulinebrown@blm.gov](mailto:paulinebrown@blm.gov)

[Quoted text hidden]



## Customer Name Update Screen

**System ID:MC**

Name: CARROCCIA ORLANDO M

Lookup

**Proprietor #:** 12566

Renumber To:

Category: P - PRIVATE ▾

Address: HC 60 BOX 512

City: QUEMADO

State: NM ▾

Zip: 878299612

UNDELIVERABLE

Email:

Phone:

Save

Save/Override DataFlux

Delete

Renumber

Customer details successfully saved for Customer Id 12566

**List of Proprietors**

CARROCCIA ORLANDO M[12566], 32848 W JONES RD, , WICKENBURG, AZ, 853902116, P, MATCHED

Select

Cancel

### Customer Name Update Screen

**System ID:MC**

Name: LESCHNER ERNEST L

Lookup

**Proprietor #:** 42486

Renumber To:

Category: P - PRIVATE

Address: HC 60 BOX 512

City: QUEMADO

State: NM

Zip: 878299612

UNDELIVERABLE

Email:

Phone:

Save

Save/Override DataFlux

Delete

Renumber

Customer details successfully saved for Customer Id 42486

**List of Proprietors**

LESCHNER ERNEST L[42486], 48820 N US HWY 60 89, , MORRISTOWN, AZ, 853429004, P, MATCHED

Select

Cancel



UNITED STATES DEPARTMENT OF THE INTERIOR  
BUREAU OF LAND MANAGEMENT  
ARIZONA STATE OFFICE

IN REPLY REFER TO:

AMC 304305  
AMC 348177

Memorandum

To: Case File

From: *Mary Hyde*

Subject: Documentation of Telephone Conversation

Name of Person Contacted: *Mr. Carroccia*

Telephone Number of Person Contacted: *(520) 684-7630*

Date of Contact: *12/6/00*

Summary: \_\_\_\_\_

*Re. Filing fee for POH.  
Credit card payment*

*MHyde*

*Original copy <sup>of POH</sup> to Mr. Carroccia*

\*\*\*\*\*

9/22/98

SERIAL NO: AMC304305 CLAIM NAME: PICKEM UP I CASE TYPE: 384101

DONEGAN DONALD BOX 216 CONGRESS ,AZ 85332
CO-OWNER
DONEGAN DOROTHY BOX 216 CONGRESS ,AZ 85332
CO-OWNER

10 N 5 W GILA-SALT R. 024 NE YAVAPAI AZ
DISTRICT PHOENIX FIE

79/21/1998
MAY 10,1990 403 LOCATION DATE
MAY 14,1990 395 RECORDATION DATE
SEP 15,1998 480 EVID OF ASSMT FILED 1998
SEP 15,1998 113 ADDITIONAL INFO RECEIVED RECEIPT 2443467
AUG 31,1998 483 SMALL MINER CERT FILED 1999
JAN 02,1997 480 EVID OF ASSMT FILED 1997
JAN 02,1997 483 SMALL MINER CERT FILED 1998
JAN 02,1997 113 ADDITIONAL INFO RECEIVED RECEIPT 2296392
JUL 02,1996 480 EVID OF ASSMT FILED 1996
JUL 02,1996 113 ADDITIONAL INFO RECEIVED RECEIPT 2228794
JUN 07,1996 483 SMALL MINER CERT FILED 1997
MAR 06,1996 396 TRF OF INTEREST FILED WILSON DAVID F
AUG 31,1995 483 SMALL MINER CERT FILED 1996
MAY 12,1995 113 ADDITIONAL INFO RECEIVED RECEIPT 2103812
MAY 02,1995 480 EVID OF ASSMT FILED 1995
DEC 07,1994 396 TRF OF INTEREST FILED
AUG 31,1994 483 SMALL MINER CERT FILED 1995
AUG 17,1994 113 ADDITIONAL INFO RECEIVED RECEIPT 2062178
AUG 16,1994 480 EVID OF ASSMT FILED 1994
AUG 02,1993 480 EVID OF ASSMT FILED 1993
AUG 02,1993 483 SMALL MINER CERT FILED 1994
AUG 02,1993 483 SMALL MINER CERT FILED 1993
MAR 23,1993 974 AUTOMATED RECORD VERIF
MAY 14,1990 501 ACCT ADV IN LEAD FILE 304305
MAY 14,1990 669 LAND STATUS CHECKED
MAY 10,1990 404 COUNTY RECORDATION 0;2250;0290
MAY 10,1990 880 RESERVED MINERAL ESTATE SRHE

79/31/1998

\*\*\*\*\*

9/22/98

SERIAL NO: AMC304306 CLAIM NAME: PICKEM UP II CASE TYPE: 384101

DONEGAN DONALD BOX 216 CONGRESS ,AZ 85332
CO-OWNER
DONEGAN DOROTHY BOX 216 CONGRESS ,AZ 85332
CO-OWNER

10 N 5 W GILA-SALT R. 024 NE YAVAPAI AZ
DISTRICT PHOENIX FIE

9/2/1998

MAY 10,1990 403 LOCATION DATE
MAY 14,1990 395 RECORDATION DATE
SEP 15,1998 480 EVID OF ASSMT FILED 1998
SEP 15,1998 113 ADDITIONAL INFO RECEIVED RECEIPT 2443467
AUG 31,1998 483 SMALL MINER CERT FILED 1999
JAN 02,1997 480 EVID OF ASSMT FILED 1997
JAN 02,1997 483 SMALL MINER CERT FILED 1998
JAN 02,1997 113 ADDITIONAL INFO RECEIVED RECEIPT 2296392
JUL 02,1996 480 EVID OF ASSMT FILED 1996
JUL 02,1996 113 ADDITIONAL INFO RECEIVED RECEIPT 2228794
JUN 07,1996 483 SMALL MINER CERT FILED 1997
MAR 06,1996 396 TRF OF INTEREST FILED WILSON DAVID F
AUG 31,1995 483 SMALL MINER CERT FILED 1996
MAY 12,1995 113 ADDITIONAL INFO RECEIVED RECEIPT 2103812
MAY 02,1995 480 EVID OF ASSMT FILED 1995
DEC 07,1994 396 TRF OF INTEREST FILED
AUG 31,1994 483 SMALL MINER CERT FILED 1995
AUG 17,1994 113 ADDITIONAL INFO RECEIVED RECEIPT 2062178
AUG 16,1994 480 EVID OF ASSMT FILED 1994
AUG 02,1993 480 EVID OF ASSMT FILED 1993
AUG 02,1993 483 SMALL MINER CERT FILED 1994
AUG 02,1993 483 SMALL MINER CERT FILED 1993
MAR 23,1993 974 AUTOMATED RECORD VERIF
MAY 14,1990 501 ACCT ADV IN LEAD FILE 304305
MAY 14,1990 669 LAND STATUS CHECKED
MAY 10,1990 880 RESERVED MINERAL ESTATE SRHE
MAY 10,1990 404 COUNTY RECORDATION 0;2250;0292

9/3/1998

\*\*\*\*\*

9/22/98

SERIAL NO: AMC304307 CLAIM NAME: PICKEM UP III CASE TYPE: 384101

DONEGAN DONALD BOX 216 CONGRESS ,AZ 85332
CO-OWNER
DONEGAN DOROTHY BOX 216 CONGRESS ,AZ 85332
CO-OWNER

10 N 5 W GILA-SALT R. 024 NE YAVAPAI AZ
DISTRICT PHOENIX FIE

9/12/98
MAY 10,1990 403 LOCATION DATE
MAY 14,1990 395 RECORDATION DATE
SEP 15,1998 480 EVID OF ASSMT FILED 1998
SEP 15,1998 113 ADDITIONAL INFO RECEIVED RECEIPT 2443467
AUG 31,1998 483 SMALL MINER CERT FILED 1999
JAN 02,1997 480 EVID OF ASSMT FILED 1997
JAN 02,1997 483 SMALL MINER CERT FILED 1998
JAN 02,1997 113 ADDITIONAL INFO RECEIVED RECEIPT 2296392
JUL 02,1996 480 EVID OF ASSMT FILED 1996
JUL 02,1996 113 ADDITIONAL INFO RECEIVED RECEIPT 2228794
JUN 07,1996 483 SMALL MINER CERT FILED 1997
MAR 06,1996 396 TRF OF INTEREST FILED WILSON DAVID F
AUG 31,1995 483 SMALL MINER CERT FILED 1996
MAY 12,1995 113 ADDITIONAL INFO RECEIVED RECEIPT 2103812
MAY 02,1995 480 EVID OF ASSMT FILED 1995
DEC 07,1994 396 TRF OF INTEREST FILED
AUG 31,1994 483 SMALL MINER CERT FILED 1995
AUG 17,1994 113 ADDITIONAL INFO RECEIVED RECEIPT 2062178
AUG 16,1994 480 EVID OF ASSMT FILED 1994
AUG 02,1993 480 EVID OF ASSMT FILED 1993
AUG 02,1993 483 SMALL MINER CERT FILED 1994
AUG 02,1993 483 SMALL MINER CERT FILED 1993
MAR 23,1993 974 AUTOMATED RECORD VERIF
MAY 14,1990 501 ACCT ADV IN LEAD FILE 304305
MAY 14,1990 669 LAND STATUS CHECKED
MAY 10,1990 880 RESERVED MINERAL ESTATE SRHE
MAY 10,1990 404 COUNTY RECORDATION 0;2250;0294

9/13/98



**NOTICE!!**

**These documents have been scanned!**

**Do not place un-scanned documents beneath this notice!**

**Do not remove this notice from this file!**

GPO Jacket No. 560-102  
Print Order 61540  
Rise Business Services, LLC  
Job=AZ15 8/2/2019



Box Number= AZ15191



Claim Begin-End: AMC304305-AMC304307

**6 Location Notices-Amendments and Supporting Documents**



AZ15191-2

AMC304200-AMC308091



STATE OF \_\_\_\_\_  
COUNTY OF \_\_\_\_\_  
Witness and Seal  
Indexed Blotted

**RUSH**

I hereby certify that the within instrument  
filed for record in \_\_\_\_\_ C  
State of \_\_\_\_\_

**INDEXED &  
MICROFILMED**

By \_\_\_\_\_  
Deputy



INSTRUMENT # 9017913  
OFFICIAL RECORDS OF  
YAVAPAI COUNTY  
PATSY C. JENNEY  
REQUEST OF:  
DON DONEGAN  
DATE: 05/10/90 TIME: 13:25  
FEE: 5.00 SC: 4.00 PT: 1.00  
BOOK 2250 PAGE 290 PAGES: 002

When recorded, mail to: General Delivery Congress 05332

**NOTICE OF MINING CLAIM**

- 1. TYPE OF NOTICE:  Location  Amendment  Relocation
- 2. TYPE OF CLAIM:  Placer  Lode  Millsite  Tunnelsite
- 3. The name and address of the Locator is

BR	FEE
	\$3
MAP	\$4
	\$5
PCL	\$1
	\$10

DONALD AND/OR DOROTHY DONEGAN  
NAME

PO BX 444  
ADDRESS

BRIDGEPORT NEW YORK 13030  
CITY STATE ZIP

- 4. The name of the claim is PICKEM UP 1
- 5. The date of the location is 5/10/90
- 6. The claim is 1300 feet long and 600 feet wide. The distance from the Location monument to each end of the claim is 650 feet in a EASTERLY direction and 650 feet in a WESTERLY direction.
- 7. The general course of the claim is from the EAST to the WEST
- 8. The location of the claim is in Section 24, Township 10 N, Range 5 W, Base and Meridian, WEAVER Mining District, YAVAPAI County, State of ARIZONA
- 9. If amending or relocating, the previous claim name was PICKEM UP 1 recorded in Docket(Book) 2240 page(s) 405-406, WEAVER Mining District, YAVAPAI County, State of ARIZONA
- 10. The location of the claim with reference to a natural object or permanent monument is SOUTHWEST CORNER OF CLAIM BEING APPROXIMATELY 690 FT MORE OR LESS NORTHEAST OF THE HARBIN BEND OF THE YARWELL STANTON ROAD, NEAR THE RAUCH HOUSE THE DISCOVERY MARKER BEING 300 FT EASTERLY 17° FROM SAID CORNER POST

Date 5/10/90

Donald Donegan  
Dorothy Donegan  
(signature)  
PO BX 444  
(address)

BRIDGEPORT NY 13030  
(city/state/zip)

RECEIVED  
BLM  
ARIZONA STATE OFFICE  
MAY 14 11 40 AM '90

BOOK 2250 PAGE 290

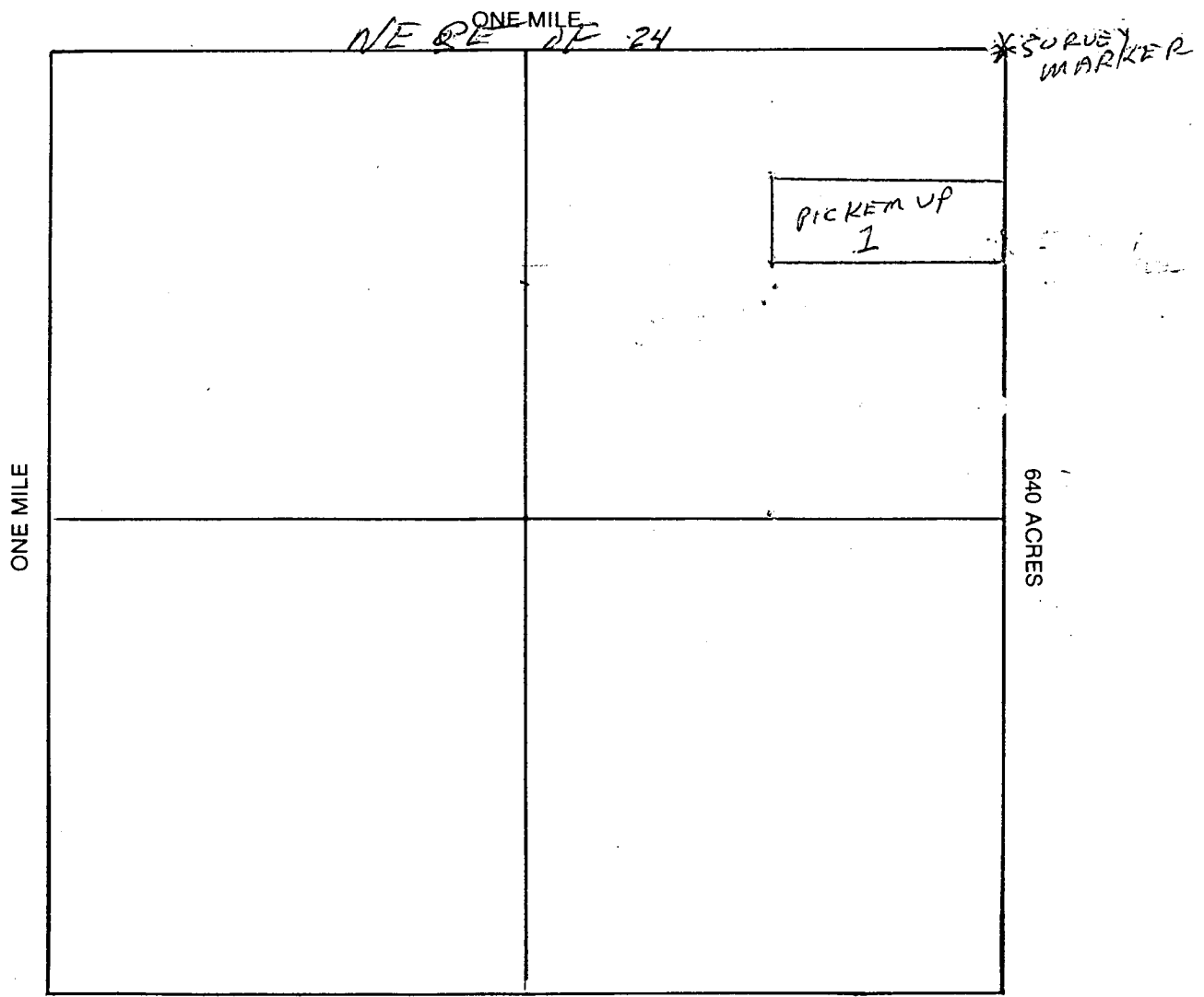
# MAP OF MINING CLAIM LOCATION

1. The name of the claim is PICKEM UP 1
2. The NE corner of the claim is 720 feet in a NORTHERLY direction to a survey monument or permanent natural object described as SURVEY MARKER
3. The type of location monument is 4x4 POST  
The type of corner and end monuments are 4x4 POST
4. The bearing and distance between the corners of the claim are beginning at the NORTHEAST corner of the claim, 600 feet in a SOUTH direction to the SE corner, then 1320 feet in a WEST direction to the SW corner, then 600 feet in a NORTH direction to the NW corner, then 1320 feet in a EAST direction to the point of beginning.

## MAP

One inch = One thousand feet

North Arrow



Section 24 Range 5W Township 10N Base and Meridian.


Date 5/10/90

Douglas Donegan  
Dorothy Donegan  
SIGNATURE



STATE OF \_\_\_\_\_  
 COUNTY OF **YAVAPAI** ss.  
 Witness my hand and Official Seal.  
 Indexed Paged Blotted

I hereby certify that the within instrur  
 filed for record in \_\_\_\_\_  
 State of \_\_\_\_\_  
**INDEXED & MICROFILMED**  
 County Recorder  
 By \_\_\_\_\_ Deputy



INSTRUMENT # 9017914  
 OFFICIAL RECORDS OF  
 YAVAPAI COUNTY  
 PATSY C. JENNEY  
 REQUEST OF:  
 DON DONEGAN  
 DATE: 05/10/90 TIME: 13:25  
 FEE: 5.00 SC: 4.00 PT: 1.00  
 BOOK 2250 PAGE 292 PAGES: 002

When recorded, mail to:

### NOTICE OF MINING CLAIM

1. TYPE OF NOTICE: Location  Amendment  Relocation
2. TYPE OF CLAIM:  Placer  Lode  Millsite  Tunnelsite
3. The name and address of the Locator is

BK	FEE
	\$5
MAP	\$4
PCL	\$5
	\$1
\$10	

DONALD AND/OR DOROTHY DONEGAN  
 NAME  
PO BOX 444  
 ADDRESS  
BRIDGEPORT NY 13030  
 CITY STATE ZIP

4. The name of the claim is PICKEM UP II
5. The date of the location is 5/10/90
6. The claim is 1300 feet long and 600 feet wide. The distance from the Location monument to each end of the claim is 650 feet in a EASTERLY direction and 650 feet in a WESTERLY direction.
7. The general course of the claim is from the EAST to the WEST
8. The location of the claim is in Section 24, Township 10N, Range 5W,  
YAVAPAI County, State of ARIZONA Base and Meridian, WEAVER Mining District,
9. If amending or relocating, the previous claim name was PICKEM UP I  
WEAVER recorded in Docket(Book) 2240 page(s) 405-406  
ARIZONA Mining District, YAVAPAI County, State of ARIZONA
10. The location of the claim with reference to a natural object or permanent monument is SOUTHWEST CORNER BEING NORTHWEST OF HARPIN BEVD ON YARNELL STANTON ROAD NEAR THE HORSE BARN - THE DISCOVERY MARKER BEING 12 FT ABOVE ANTILOPE CREEK BED

Date 5/10/90

Donald Donegan  
Dorothy Donegan (signature)  
PO BOX 444 (address)  
BRIDGEPORT NY 13030 (city/state/zip)

A  
M  
C  
3  
0  
4  
3  
0  
6

MAY 14 11 42 AM '90  
 ARIZONA STATE OFFICE  
 BLM  
 RECEIVED

BOOK 2250 PAGE 292

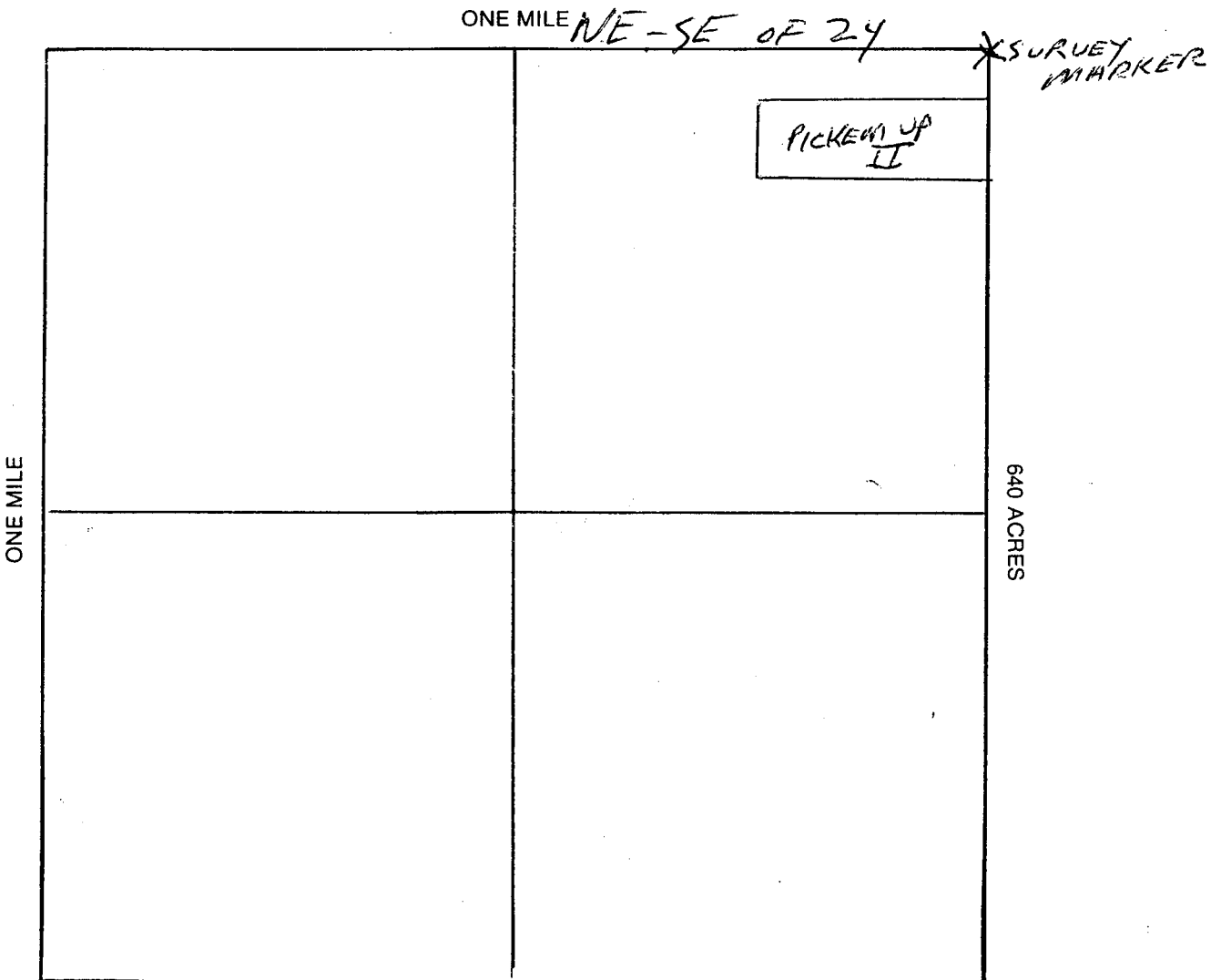
# MAP OF MINING CLAIM LOCATION

1. The name of the claim is PICKEM UP II
2. The NE corner of the claim is 120 feet in a NORTHERLY direction to a survey monument or permanent natural object described as SURVEY MARKER
3. The type of location monument is 4x4 Post  
The type of corner and end monuments are 4x4 Post
4. The bearing and distance between the corners of the claim are beginning at the corner of the claim, 600 feet in a SOUTHERLY direction to the SE corner, then 1320 feet in a WEST direction to the SW corner, then 600 feet in a NORTH direction to the NE corner, then 1320 feet in a EAST direction to the point of beginning.

## MAP

One inch = One thousand feet

TRUE North Arrow



Section 24 Range 5W Township 10N Base and Meridian.

Date 5/10/90

Donald Doneyan  
Dorothy Doneyan  
SIGNATURE

# RUSH

STATE OF \_\_\_\_\_  
COUNTY OF \_\_\_\_\_

ss. I hereby certify that the within instrur  
filed for record in \_\_\_\_\_  
State of \_\_\_\_\_

Witness my hand and Official Seal.

Indexed \_\_\_\_\_ Paged \_\_\_\_\_ Blotted \_\_\_\_\_

**INDEXED &  
MICROFILMED**

By \_\_\_\_\_ Deputy

When recorded, mail to:

**RECORDED YAVAPAI COUNTY ARIZONA**

INSTRUMENT # 9017915  
OFFICIAL RECORDS OF  
YAVAPAI COUNTY  
PATSY C. JENNEY  
REQUEST OF:  
DON DONEGAN  
DATE: 05/10/90 TIME: 13:25  
FEE: 5.00 SC: 4.00 PT: 1.00  
BOOK 2250 PAGE 294 PAGES: 002

## NOTICE OF MINING CLAIM

1. TYPE OF NOTICE: Location  Amendment  Relocation
2. TYPE OF CLAIM:  Placer  Lode  Millsite  Tunnelsite
3. The name and address of the Locator is

BK	FEE
	\$
MAP	\$
PCL	\$5
	\$
	\$10

DONALD AND/OR DOROTHY DONEGAN  
NAME

PO BX 444  
ADDRESS

BRIDGEPORT  
CITY

NY  
STATE

13030  
ZIP

4. The name of the claim is PICKEM UP III
5. The date of the location is 5/10/90
6. The claim is 1320 feet long and 600 feet wide. The distance from the Location monument to each end of the claim is 650 feet in a EASTERLY direction and 650 feet in a WESTERLY direction.
7. The general course of the claim is from the EAST to the WEST
8. The location of the claim is in Section 24, Township 10 N, Range 5 W, Mining District, YAVAPAI County, State of ARIZONA
9. If amending or relocating, the previous claim name was PICKEM UP I recorded in Docket(Book) 2240 page(s) 405-406 of WEAVER Mining District, YAVAPAI County, State of ARIZONA
10. The location of the claim with reference to a natural object or permanent monument is NW CORNER IS 1320 FT WEST OF SURVEY MARKER ON ANTELOPE CREEK

Date 5/10/90

Donald Donegan  
Dorothy Donegan  
(signature)  
PO BX 444  
(address)

BRIDGEPORT NY 13030  
(city/state/zip)

06 MAY 14 11 42 AM '90  
ARIZONA STATE OFFICE  
BLM  
RECEIVED

BOOK 2250 PAGE 294

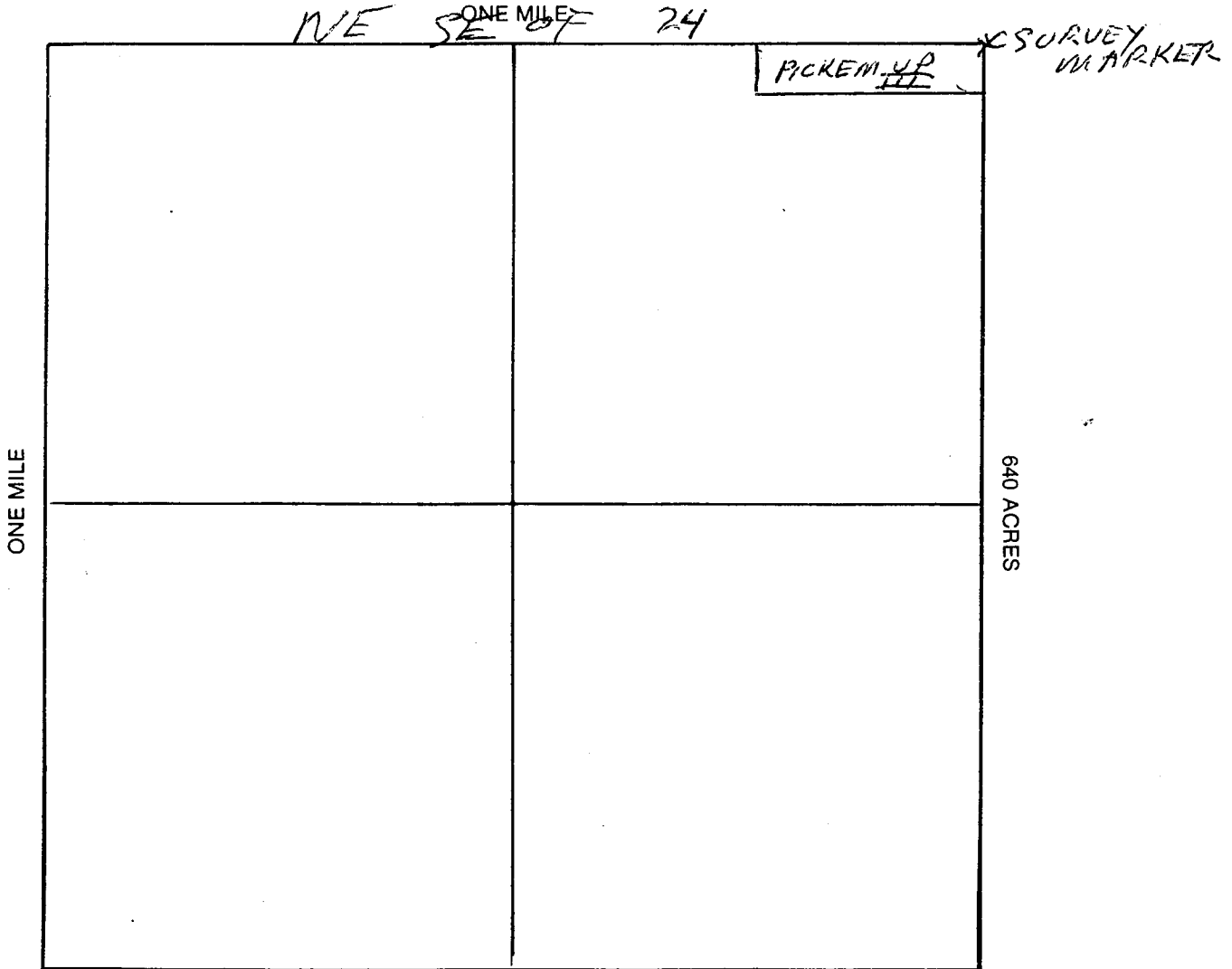
# MAP OF MINING CLAIM LOCATION

1. The name of the claim is PICKEM UP III
2. The NW corner of the claim is 1320 feet in a EAST direction to a survey monument or permanent natural object described as US SURVEY MARKER
3. The type of location monument is 4x4 POST  
The type of corner and end monuments are 4x4 POST
4. The bearing and distance between the corners of the claim are beginning at the SURVEY MARKERS corner of the claim, 120 feet in a SOUTH direction to the SE corner, then 1320 feet in a WEST direction to the SW corner, then 120 feet in a NORTH direction to the NW corner, then 1320 feet in a EAST direction to the point of beginning.

## MAP

One inch = One thousand feet

North Arrow



Section 24 Range 5W Township 10N Base and Meridian.

Date 5/10/90 Donald Donegan  
Dorothy Donegan  
SIGNATURE